


SH 21

- Legend**
-  Region Boundary
 -  Contour
 -  Railways
 -  National Highway
 -  State Highway
 -  City Road-Major
 -  City Road-Minor
 -  Unmetalled roads
 -  River Course/Nallah/Waterbody
 -  Walled City

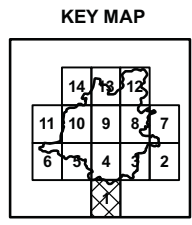
1:100,000

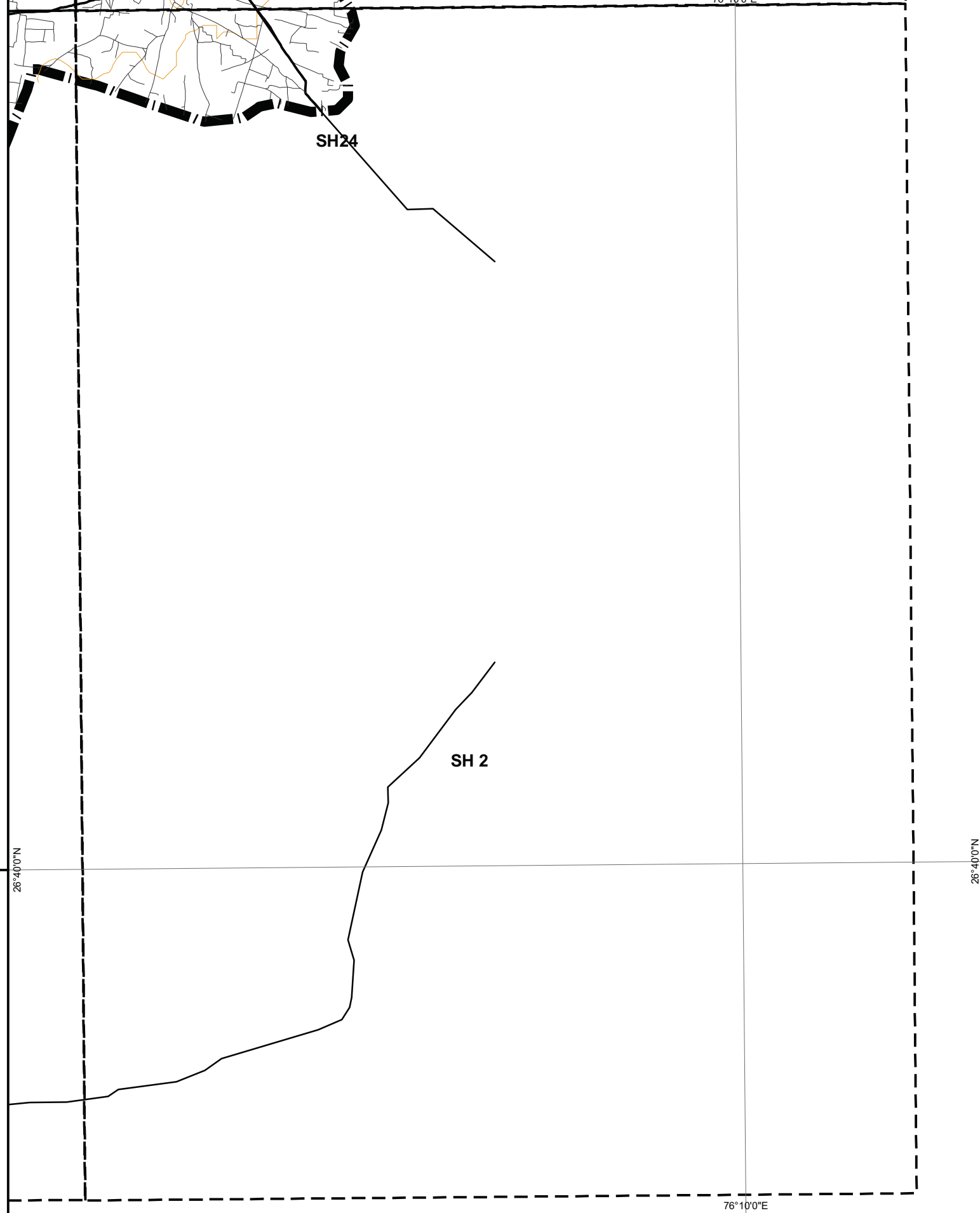












BASE MAP JAIPUR REGION

MASTER DEVELOPMENT PLAN- 2025


Jaipur Development Authority





- Legend**
-  Region Boundary
 -  Contour
 -  Railways
 -  National Highway
 -  State Highway
 -  City Road-Major
 -  City Road-Minor
 -  Unmetalled roads
 -  River Course/Nallah/Waterbody
 -  Walled City

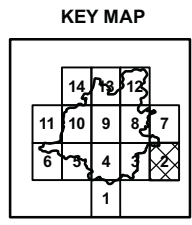
1:100,000

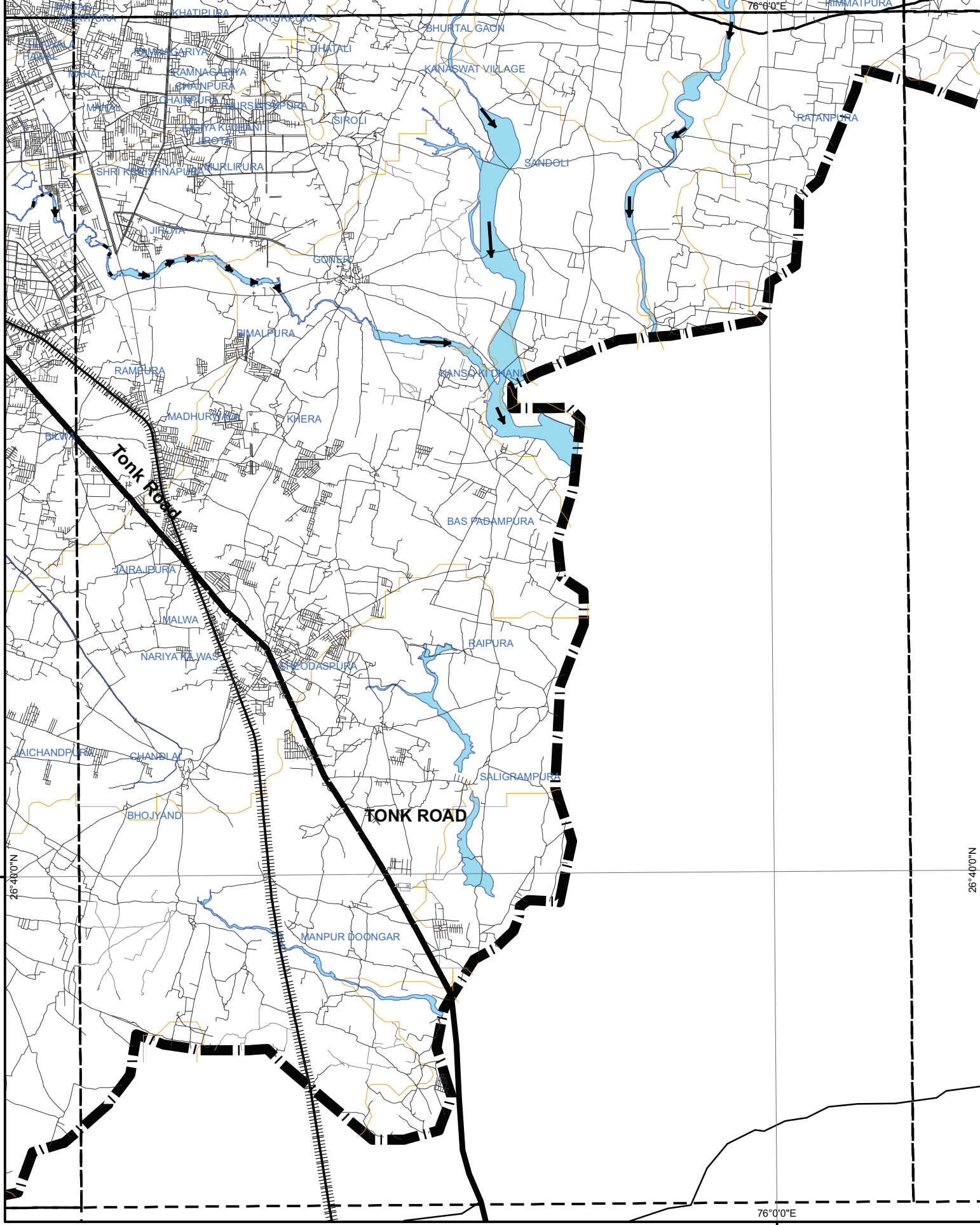


BASE MAP JAIPUR REGION

MASTER DEVELOPMENT PLAN- 2025


Jaipur Development Authority





- Legend**
- Region Boundary
 - City Road-Minor
 - Contour
 - Unmetalled roads
 - Railways
 - River Course/Nallah/Waterbody
 - National Highway
 - State Highway
 - City Road-Major
 - Walled City

1:100,000

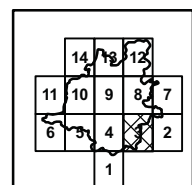


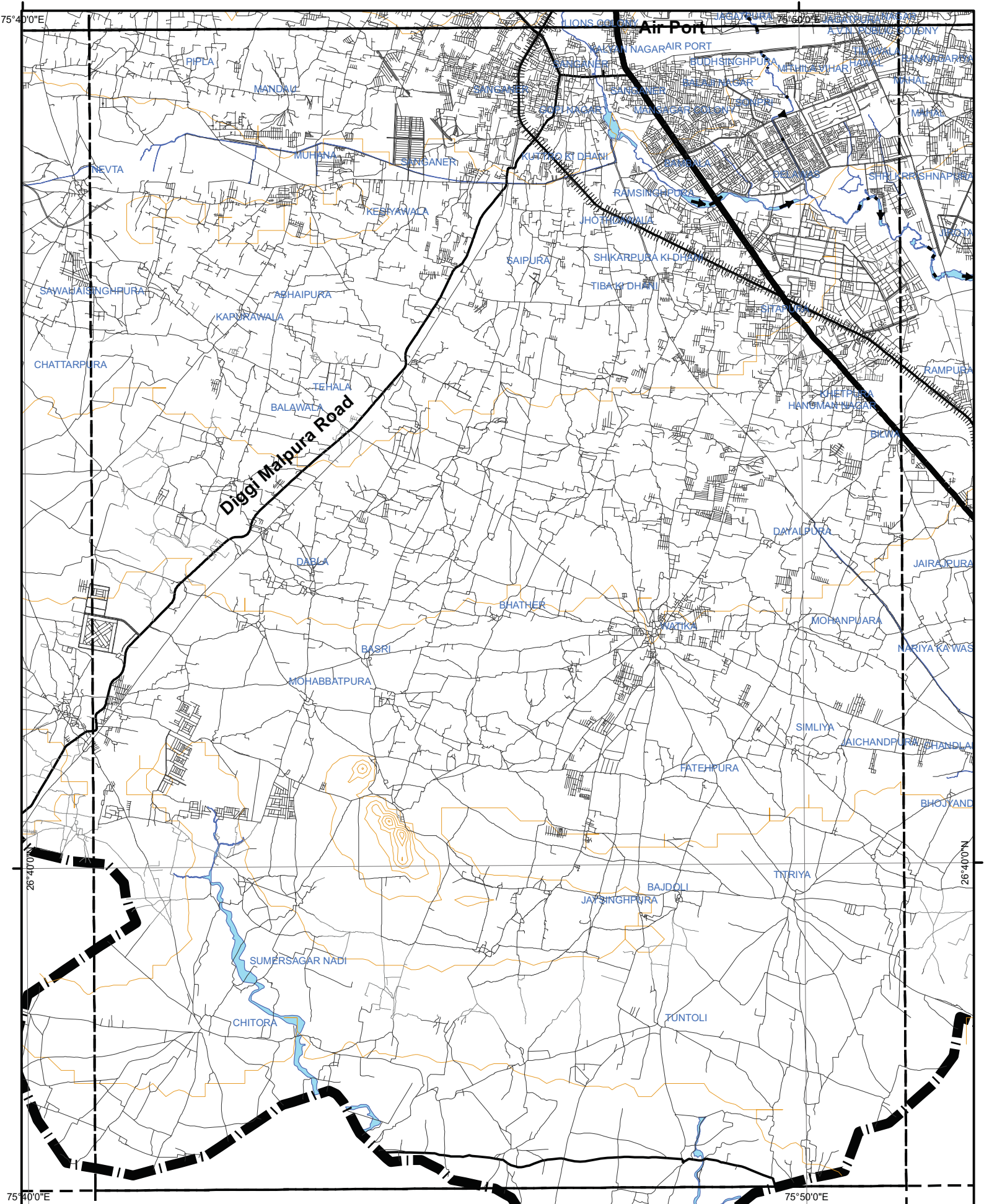
BASE MAP JAIPUR REGION

MASTER DEVELOPMENT PLAN- 2025

Jaipur Development Authority

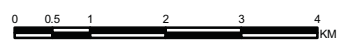
KEY MAP



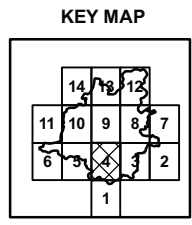


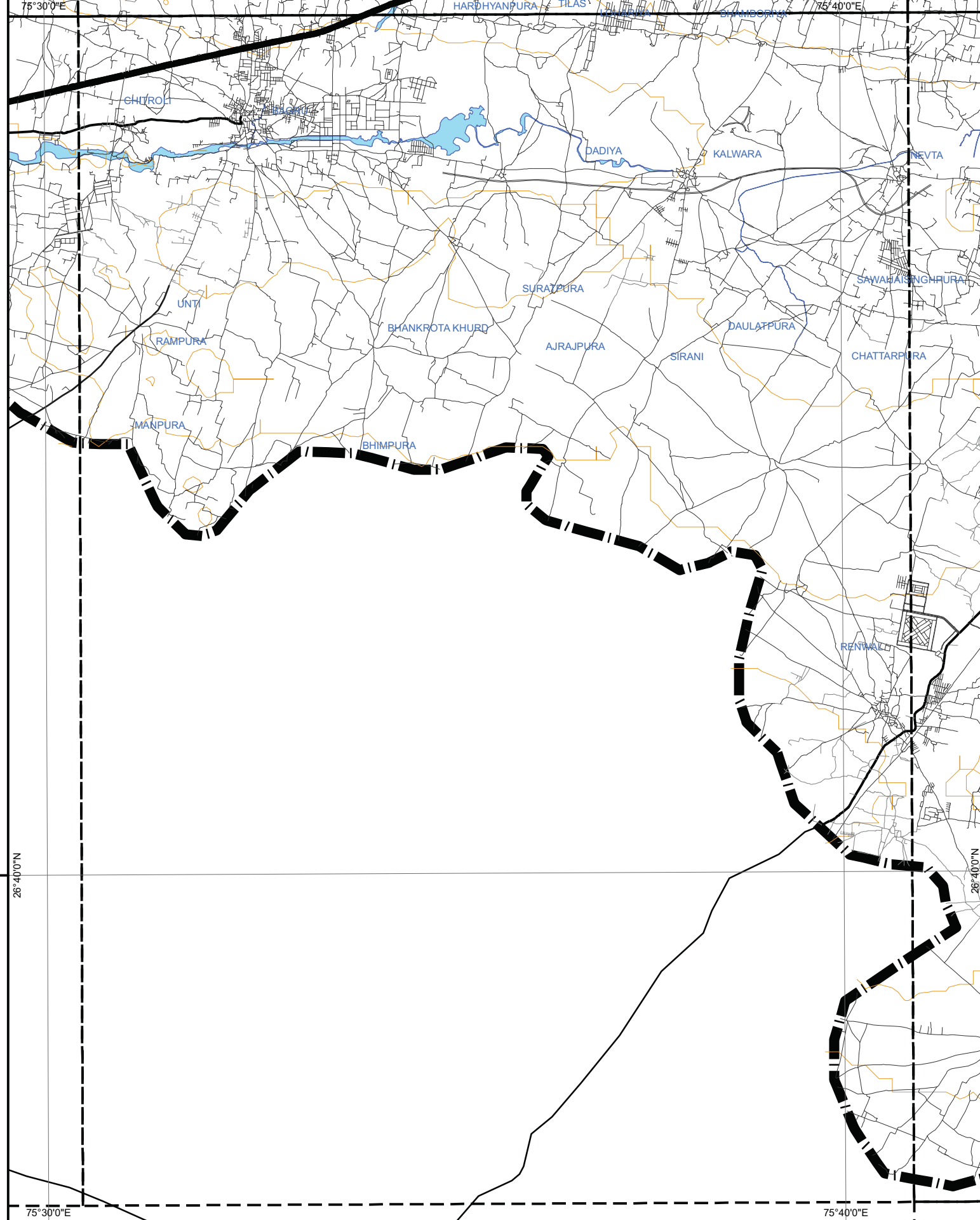
- Legend**
- Region Boundary
 - Contour
 - Railways
 - National Highway
 - State Highway
 - City Road-Major
 - City Road-Minor
 - Unmetalled roads
 - River Course/Nallah/Waterbody
 - Walled City

1:100,000



BASE MAP JAIPUR REGION
MASTER DEVELOPMENT PLAN- 2025
Jaipur Development Authority





- Legend**
- Region Boundary
 - City Road-Minor
 - Contour
 - Unmetalled roads
 - Railways
 - River Course/Nallah/Waterbody
 - National Highway
 - Walled City
 - State Highway
 - City Road-Major

1:100,000

BASE MAP JAIPUR REGION

MASTER DEVELOPMENT PLAN- 2025

Jaipur Development Authority

KEY MAP

N

75°20'0"E

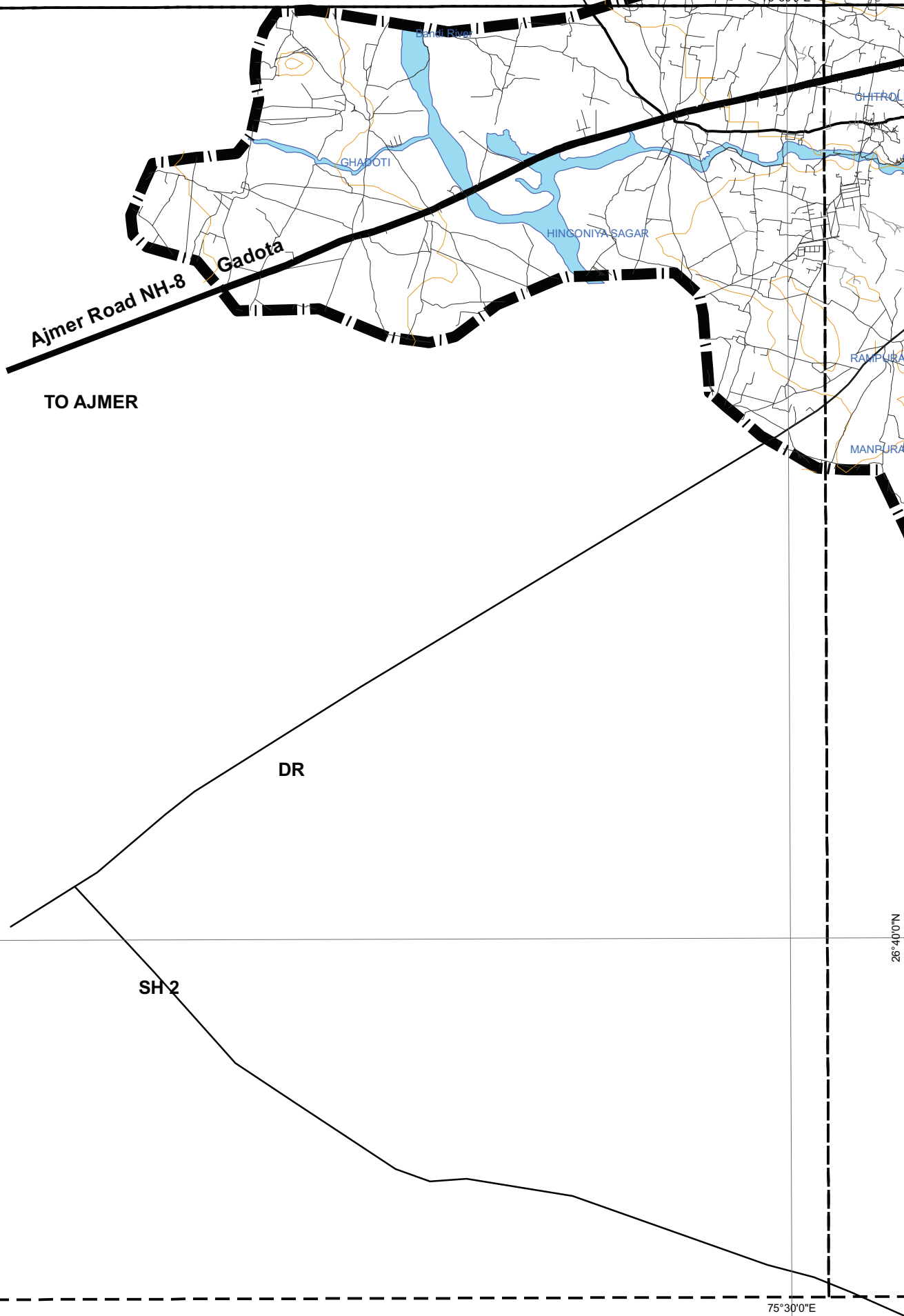
75°30'0"E

26°40'0"N











26°40'0"N

75°20'0"E

75°30'0"E



Legend

-  Region Boundary
-  Contour
-  Railways
-  National Highway
-  State Highway
-  City Road-Major
-  City Road-Minor
-  Unmetalled roads
-  River Course/Nallah/Waterbody
-  Walled City

1:100,000

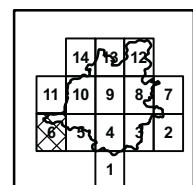


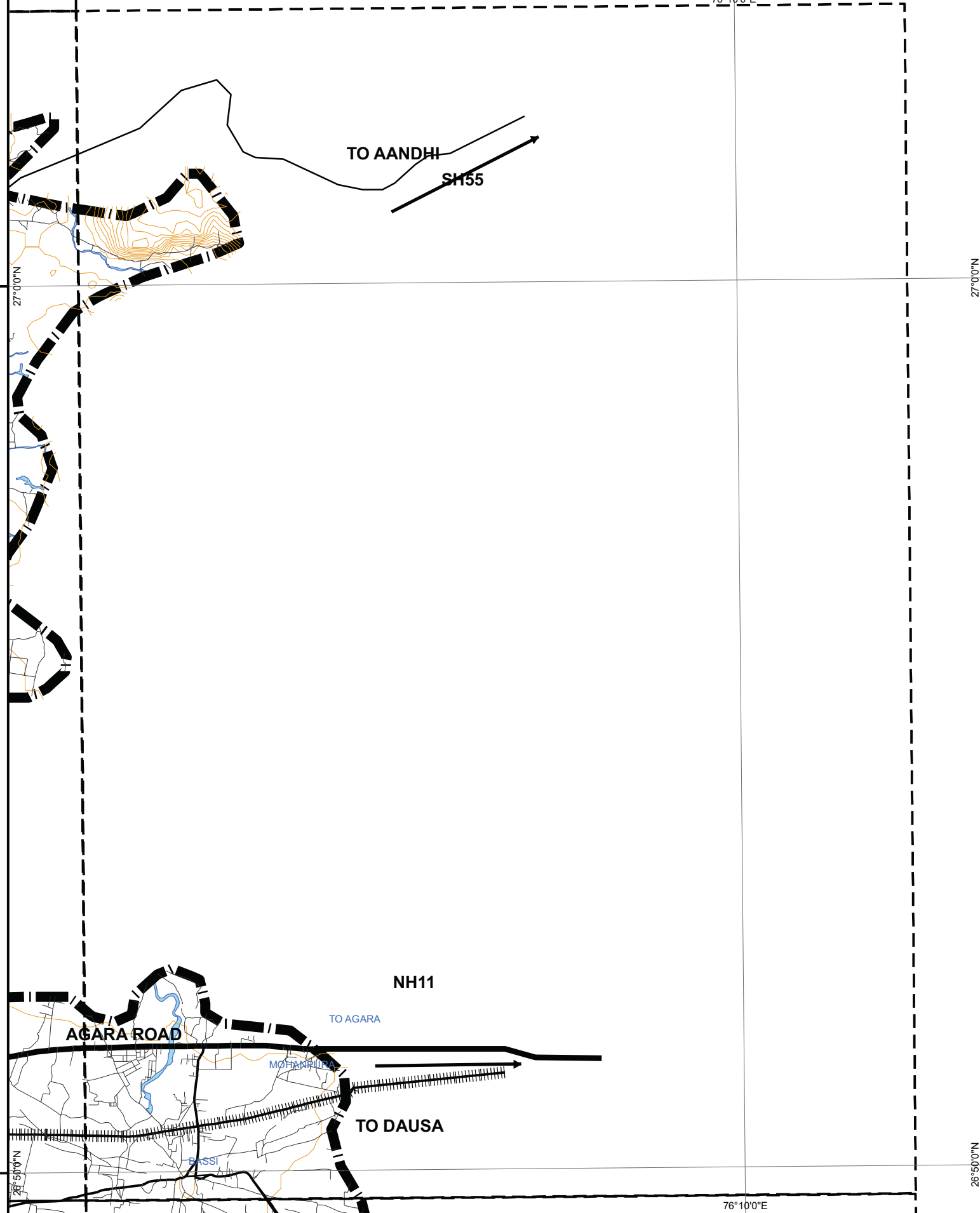
BASE MAP JAIPUR REGION

MASTER DEVELOPMENT PLAN- 2025

Jaipur Development Authority

KEY MAP





- Legend**
- Region Boundary
 - Contour
 - Railways
 - National Highway
 - State Highway
 - City Road-Major
 - City Road-Minor
 - Unmetalled roads
 - River Course/Nallah/Waterbody
 - Walled City

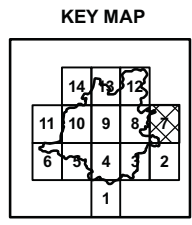
1:100,000

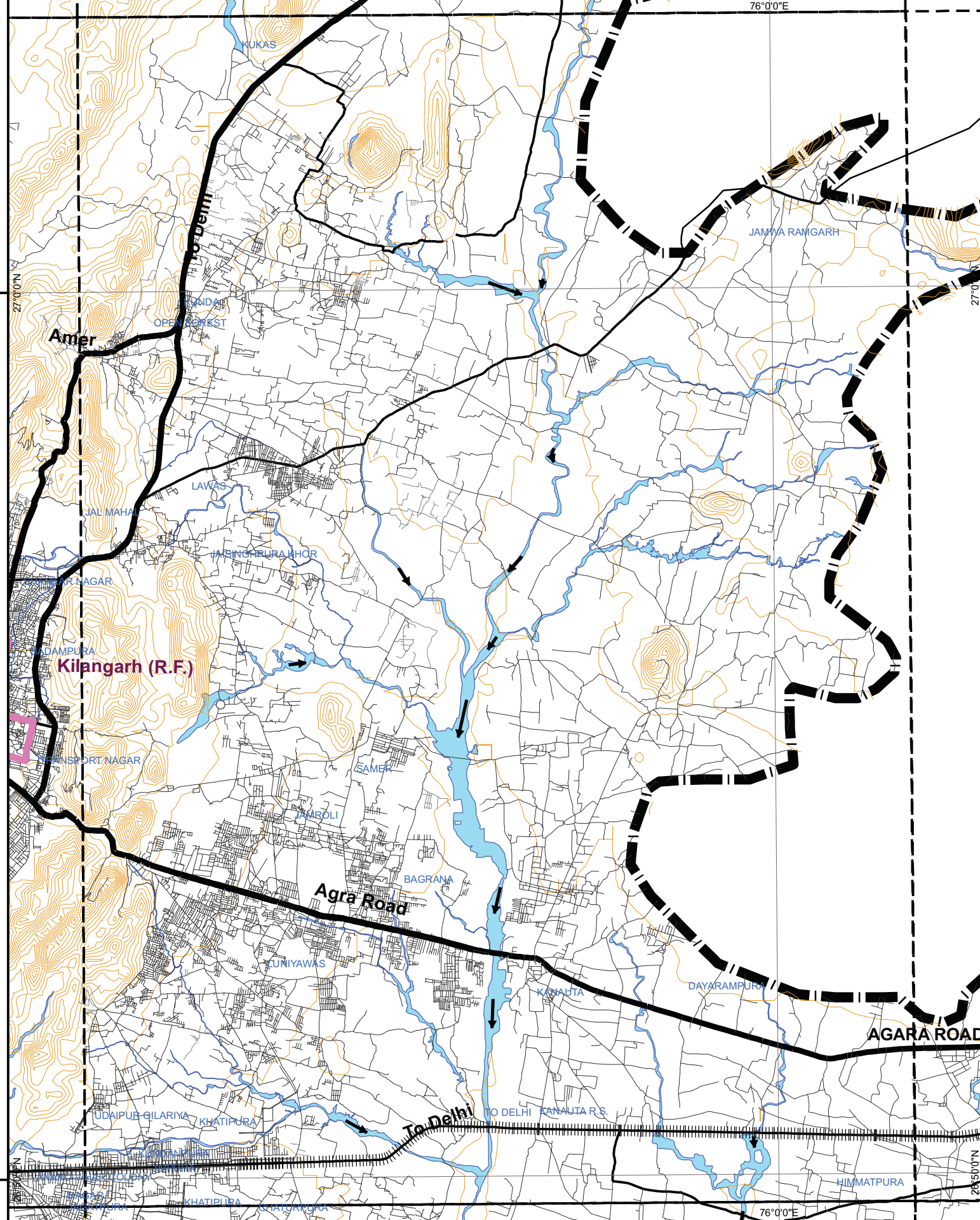
0 0.45 0.9 1.8 2.7 3.6 KM

BASE MAP JAIPUR REGION

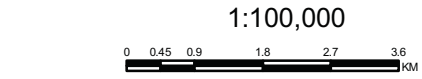
MASTER DEVELOPMENT PLAN- 2025

Jaipur Development Authority





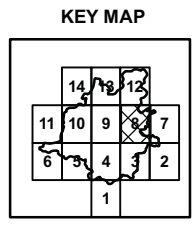
- Legend**
- Region Boundary
 - Contour
 - Railways
 - National Highway
 - State Highway
 - City Road-Major
 - City Road-Minor
 - Unmetalled roads
 - River Course/Nallah/Waterbody
 - Walled City

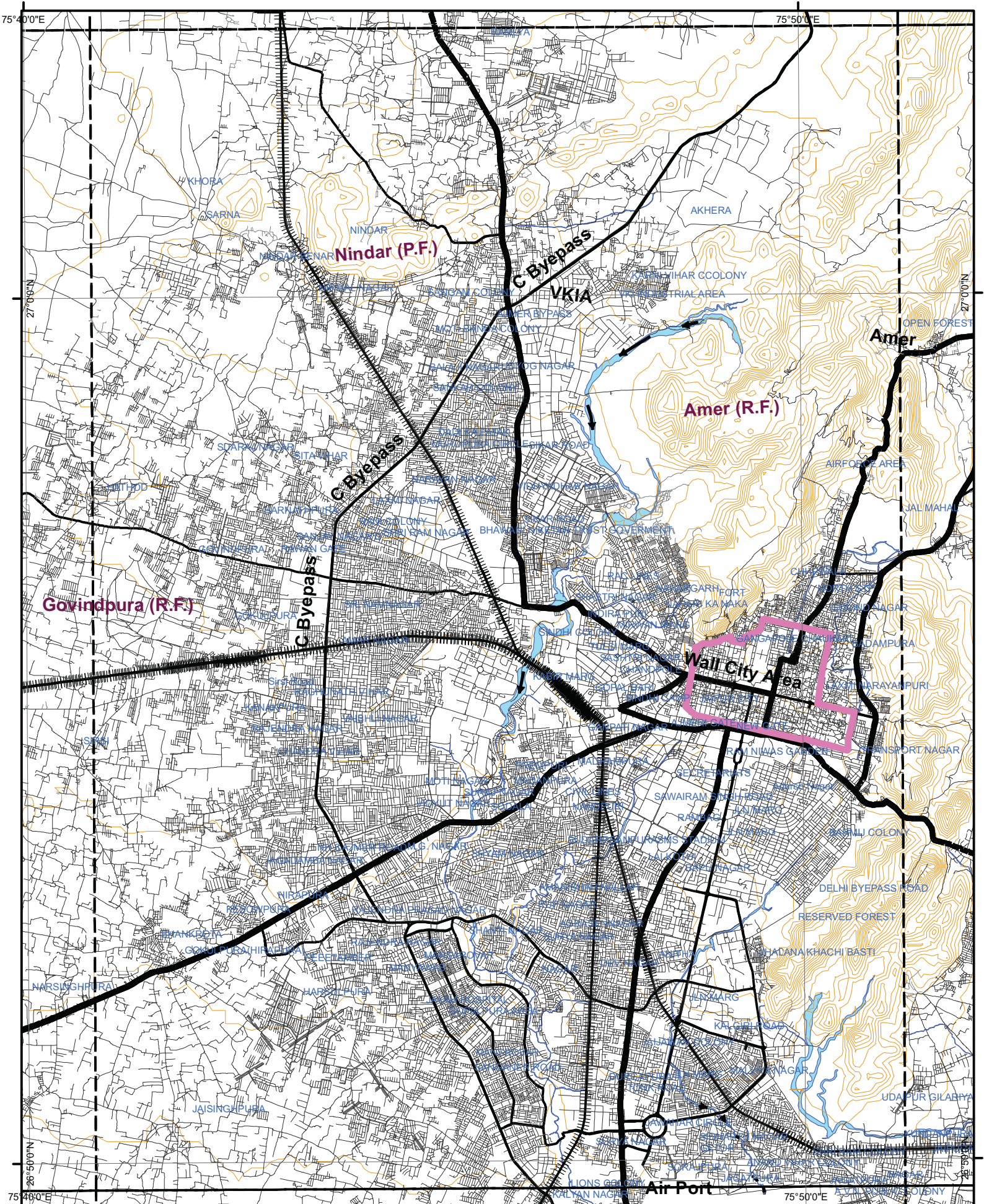


BASE MAP JAIPUR REGION

MASTER DEVELOPMENT PLAN- 2025


Jaipur Development Authority





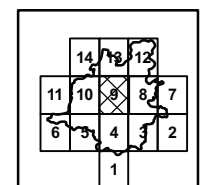
- Legend**
- Region Boundary
 - Contour
 - Railways
 - National Highway
 - State Highway
 - City Road-Major
 - City Road-Minor
 - Unmetalled roads
 - River Course/Nallah/Waterbody
 - Walled City

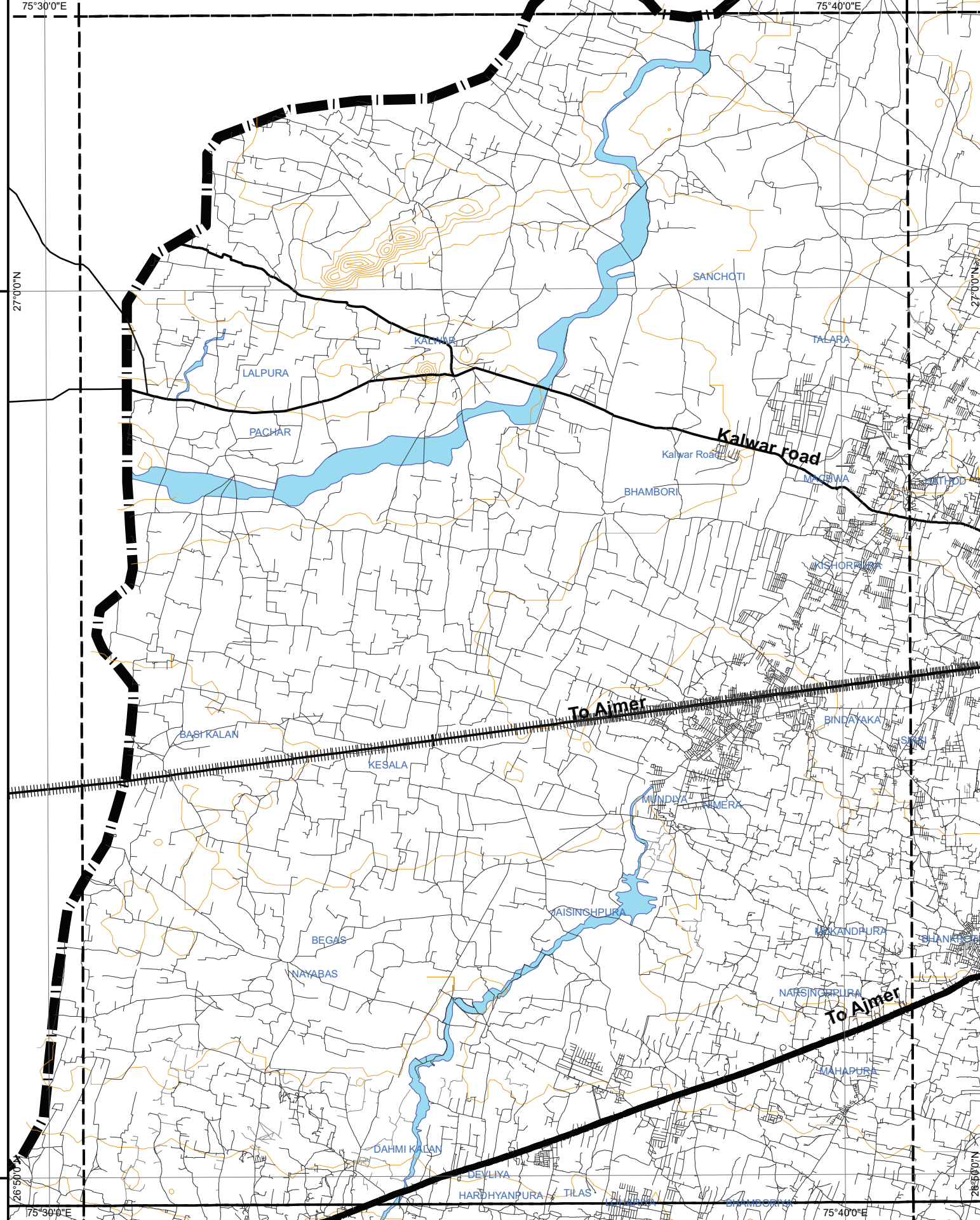
1:100,000



BASE MAP JAIPUR REGION
MASTER DEVELOPMENT PLAN- 2025
Jaipur Development Authority

KEY MAP





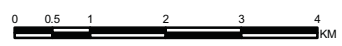
27°00'N
26°50'N

75°30'0"E
75°40'0"E

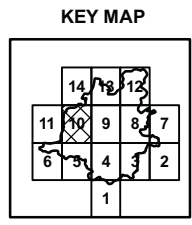
27°00'N
26°50'N

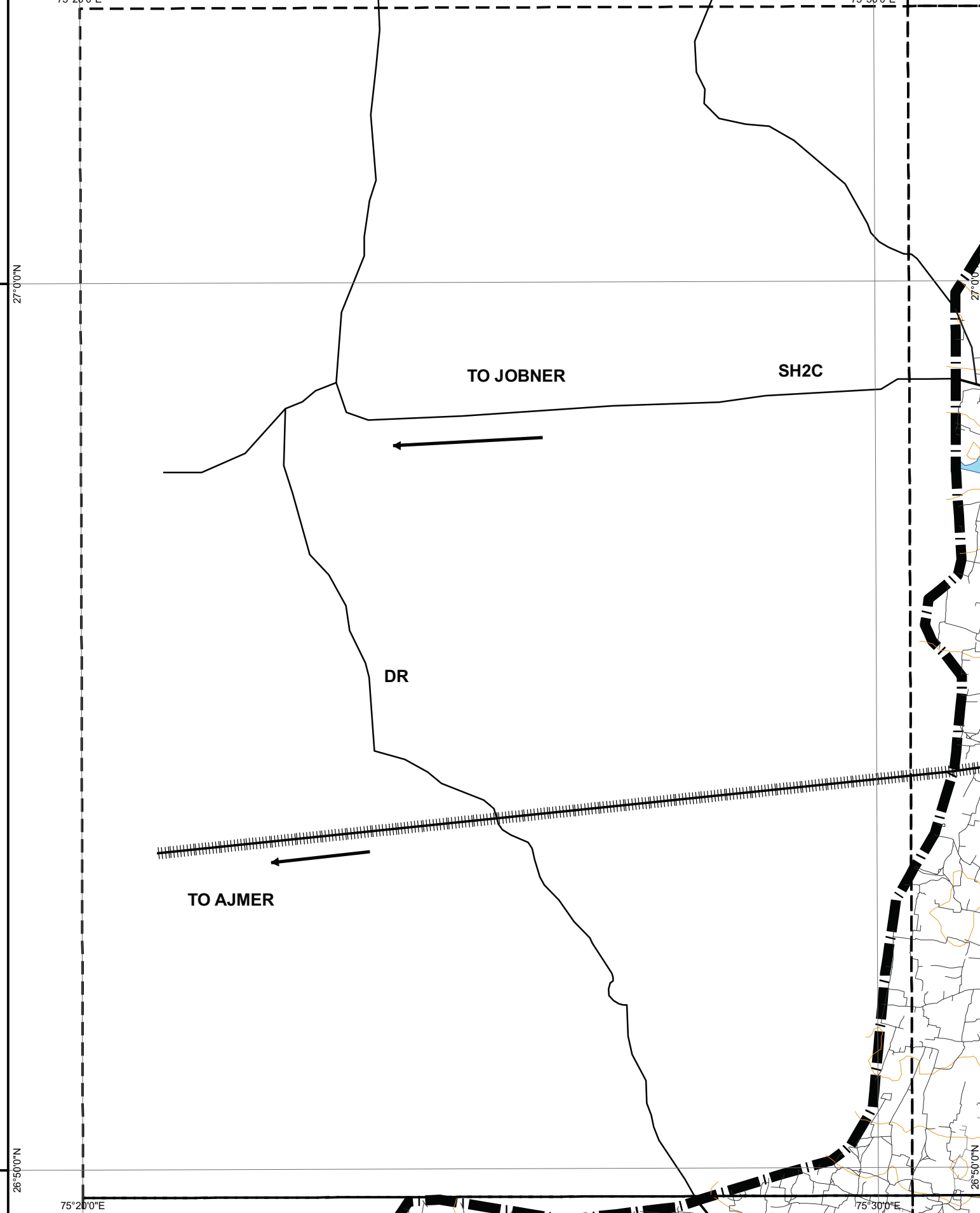
- Legend**
- Region Boundary
 - City Road-Minor
 - Contour
 - Unmetalled roads
 - Railways
 - River Course/Nallah/Waterbody
 - National Highway
 - Walled City
 - State Highway
 - City Road-Major

1:100,000



BASE MAP JAIPUR REGION
MASTER DEVELOPMENT PLAN- 2025
Jaipur Development Authority





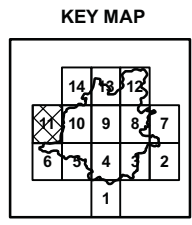
- Legend**
- Region Boundary
 - Contour
 - Railways
 - National Highway
 - State Highway
 - City Road-Major
 - City Road-Minor
 - Unmetalled roads
 - River Course/Nallah/Waterbody
 - Walled City

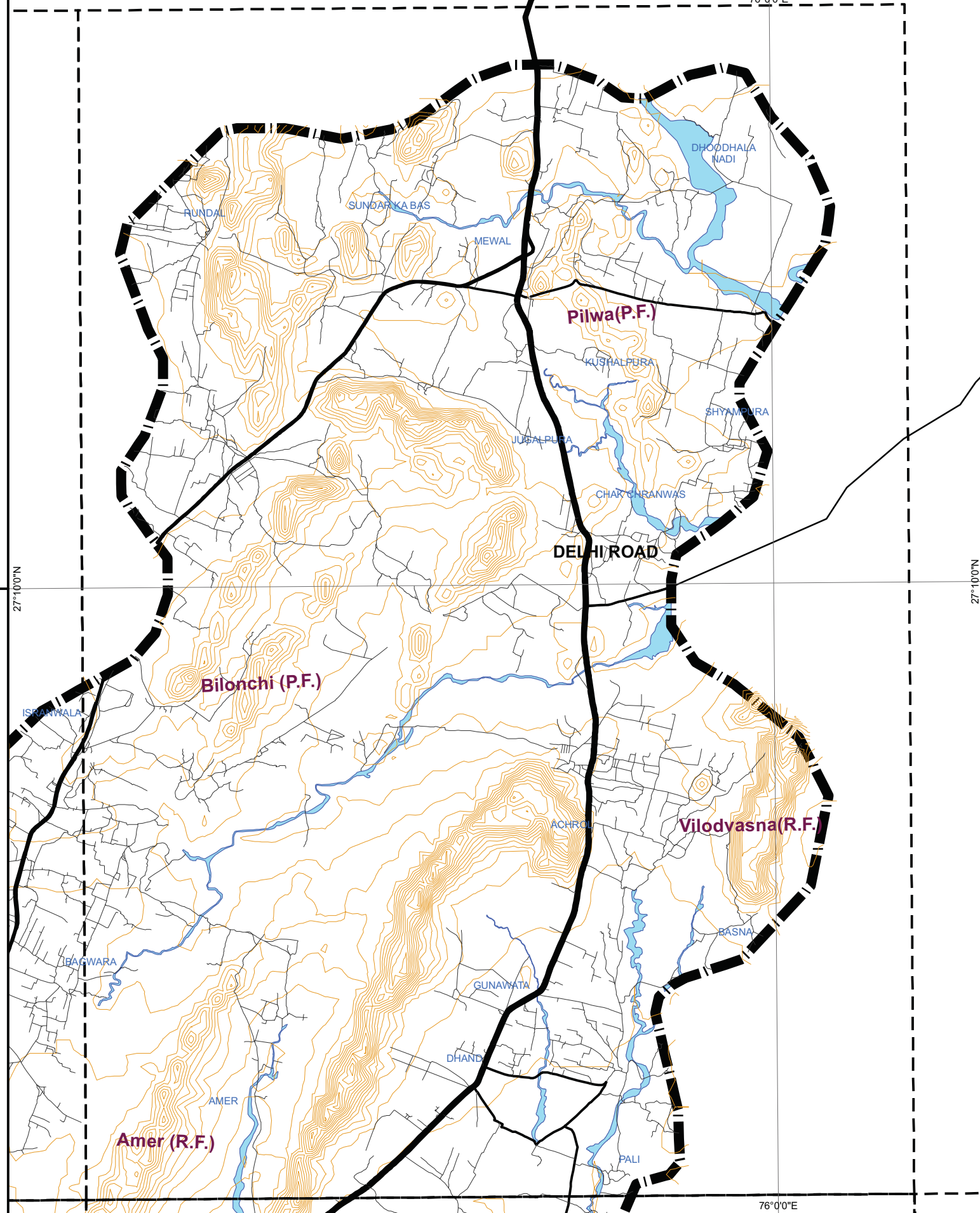
1:100,000

BASE MAP JAIPUR REGION

MASTER DEVELOPMENT PLAN- 2025

Jaipur Development Authority





- Legend**
- Region Boundary
 - City Road-Minor
 - Contour
 - Unmetalled roads
 - Railways
 - River Course/Nallah/Waterbody
 - National Highway
 - Walled City
 - State Highway
 - City Road-Major

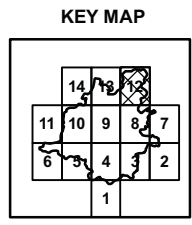
1:100,000

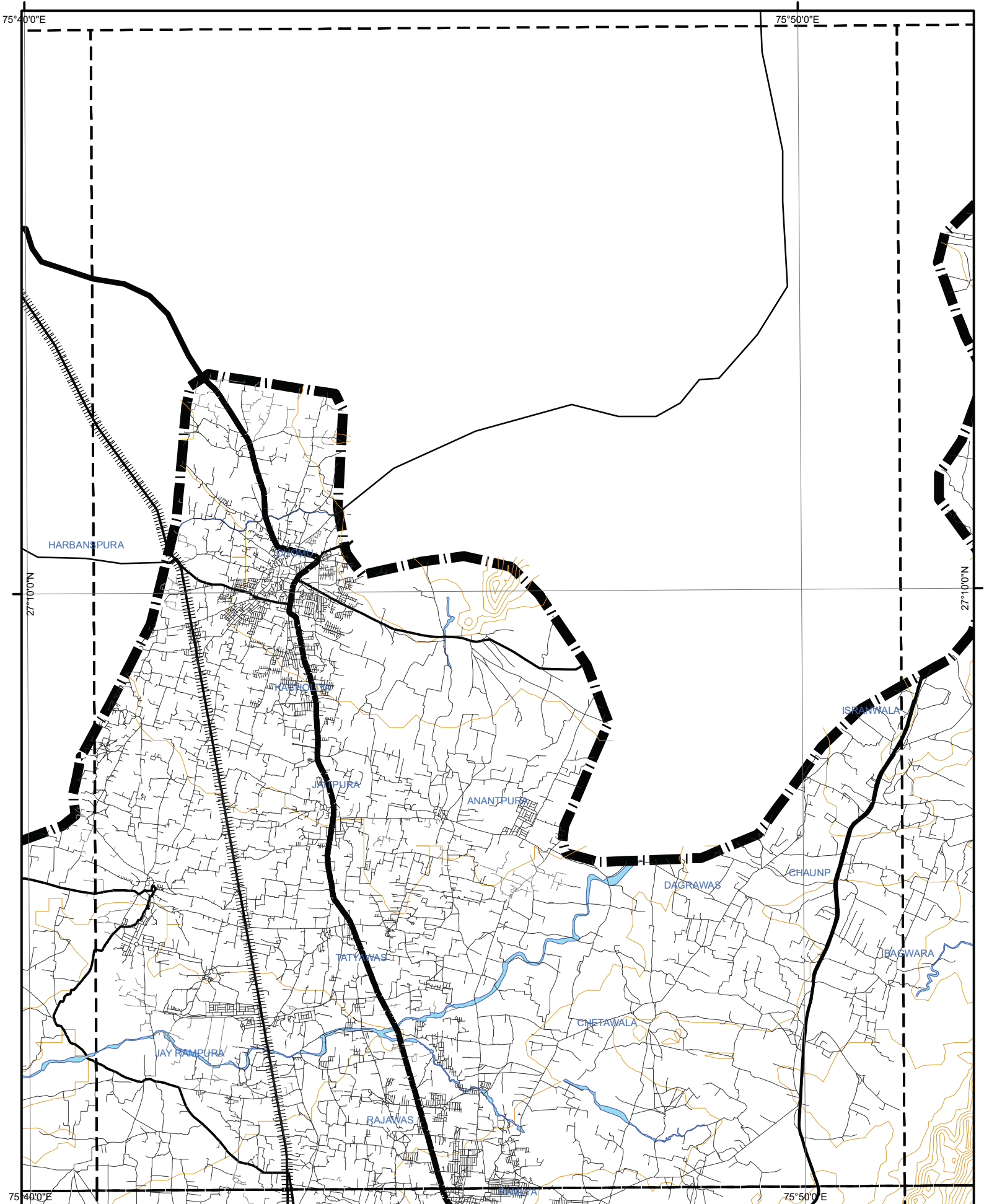
0 0.45 0.9 1.8 2.7 3.6 KM

BASE MAP JAIPUR REGION

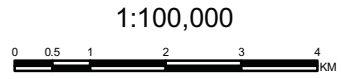
MASTER DEVELOPMENT PLAN- 2025

Jaipur Development Authority





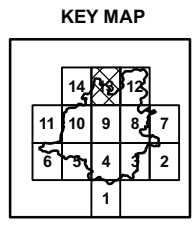
- Legend**
- Region Boundary
 - City Road-Minor
 - Contour
 - Unmetalled roads
 - Railways
 - River Course/Nallah/Waterbody
 - National Highway
 - Walled City
 - State Highway
 - City Road-Major

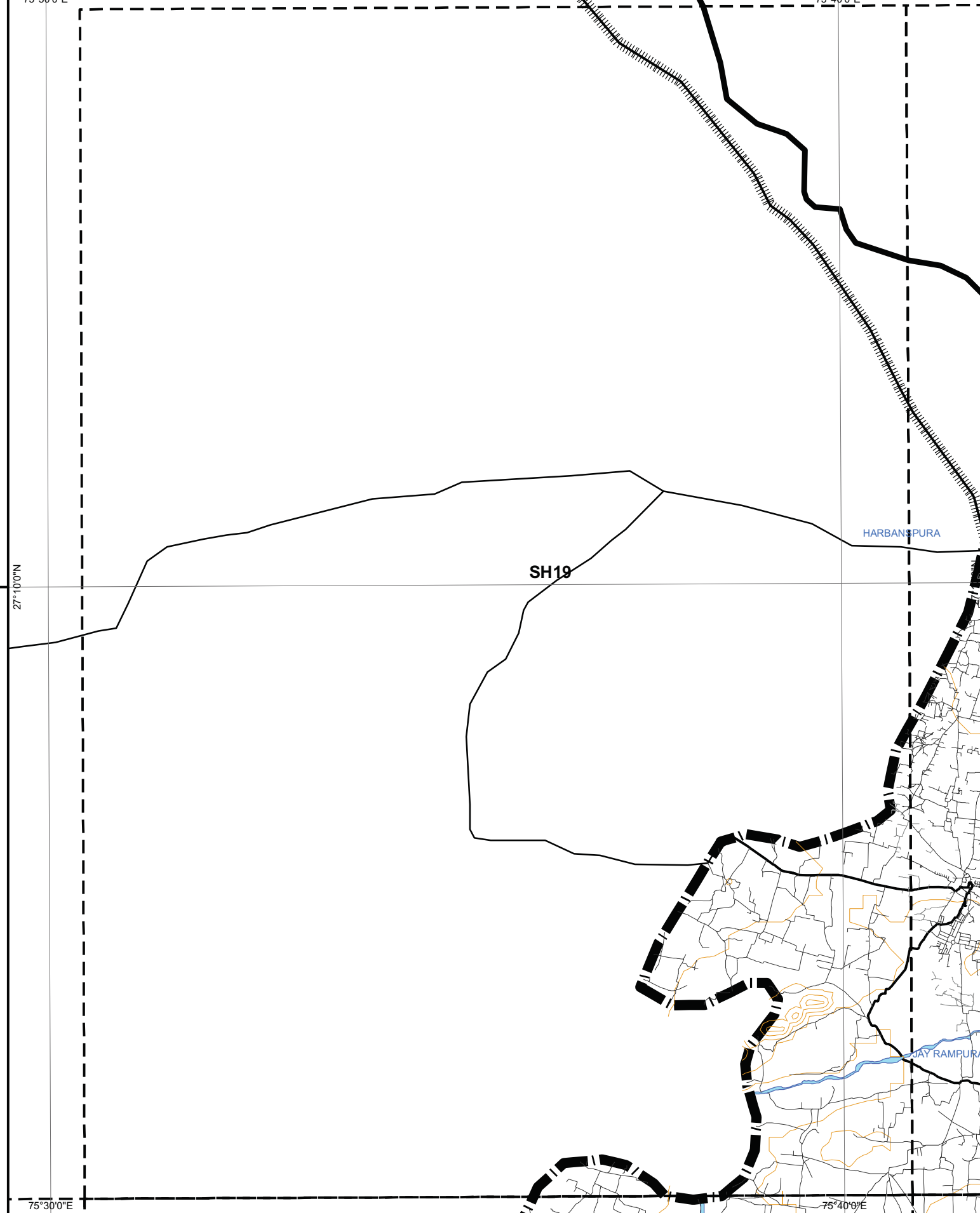


BASE MAP JAIPUR REGION

MASTER DEVELOPMENT PLAN- 2025

Jaipur Development Authority





- Legend**
- Region Boundary
 - Contour
 - Railways
 - National Highway
 - State Highway
 - City Road-Major
 - City Road-Minor
 - Unmetalled roads
 - River Course/Nallah/Waterbody
 - Walled City

1:100,000

BASE MAP JAIPUR REGION

MASTER DEVELOPMENT PLAN- 2025

Jaipur Development Authority

