

75°36'0"E

75°37'30"E

75°39'0"E

75°40'30"E

26°40'30"N

26°40'30"N

26°39'0"N

26°39'0"N

26°37'30"N

26°37'30"N

26°36'0"N

26°36'0"N

To Malpura

SH-12

Legend

- Region Boundary
- Railways
- Roads
 - National Highway
 - State Highway
 - City Road-Major
 - City Road-Minor
 - contours
 - Ring Road
 - U2 Roads
 - 30 Mtr
 - 33 Mtr
 - 36 Mtr
 - 45 Mtr
 - 48 Mtr
 - 60 Mtr
 - 75 Mtr
 - 80 Mtr

* Approved Vide 60th Authority Meeting Dated 05.09.2011

- Special Area
- U1
- U2
- LIZ
- HIZ
- U3
- LIZ
- HIZ

Ecological Zone

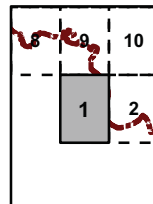
- G1 Drain/River/Waterbody
- Forest(R.F/P.F)/Hills
- G2
- Ecological Area
- Rural

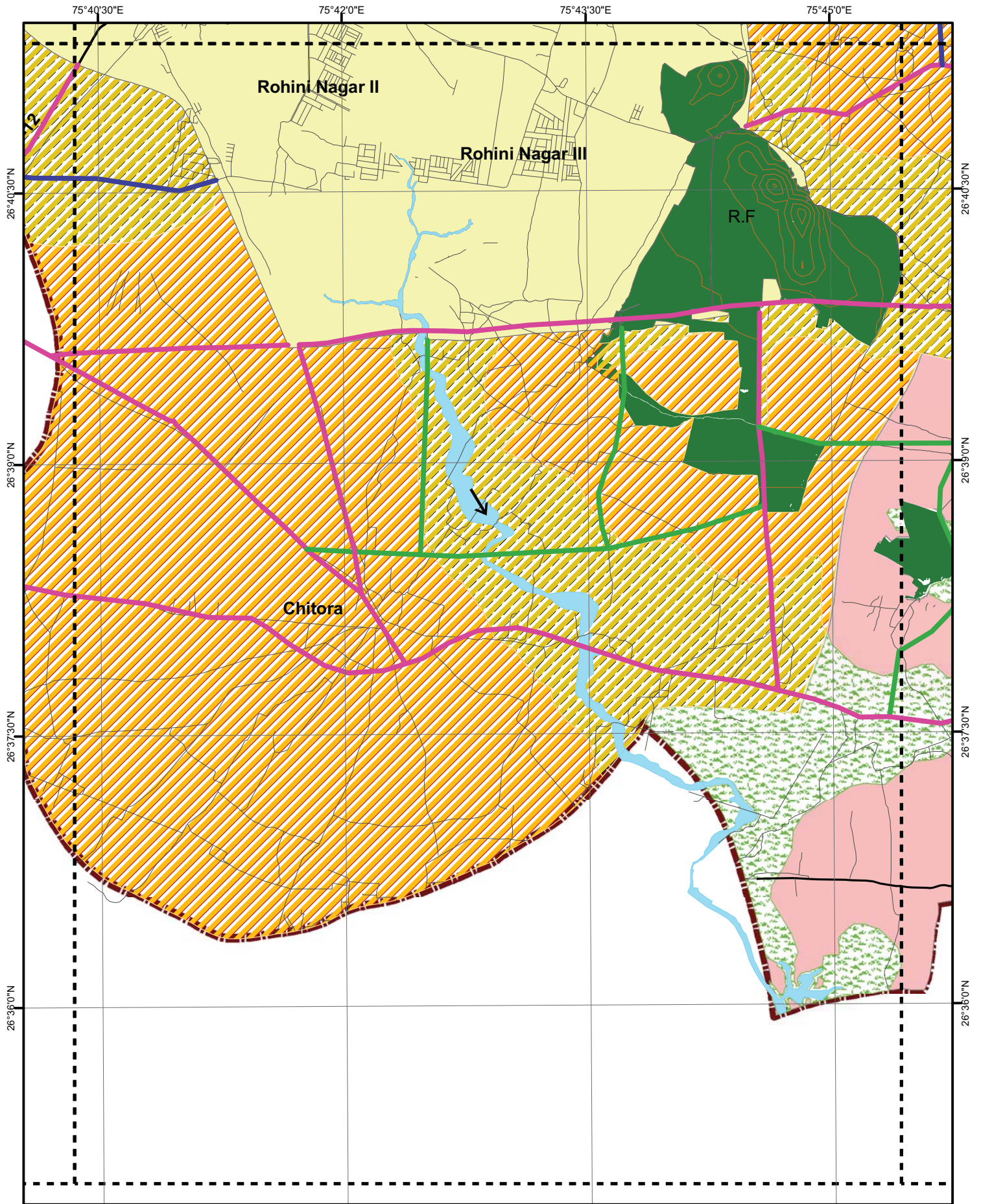


LAND UTILIZATION PLAN JAIPUR REGION
MASTER DEVELOPMENT PLAN - 2025

Jaipur Development Authority

Key Map





Legend

* Approved Vide 60th Authority Meeting Dated 05.09.2011

<p>Region Boundary</p> <p>--- Railways</p> <p>Roads</p> <p>— National Highway</p> <p>— State Highway</p> <p>— City Road-Major</p> <p>— City Road-Minor</p> <p>— contours</p> <p>— Ring Road</p> <p>U2 Roads</p> <p>Width</p> <p>— 30 Mtr — 48 Mtr</p> <p>— 33 Mtr — 60 Mtr</p> <p>— 36 Mtr — 75 Mtr</p> <p>— 45 Mtr — 60 Mtr</p>	<p>Special Area</p> <p>U1</p> <p>U2</p> <p>LIZ</p> <p>HIZ</p> <p>U3</p> <p>LIZ</p> <p>HIZ</p>	<p>Ecological Zone</p> <p>G1</p> <p>Drain/River/Waterbody</p> <p>Forest(R.F/P.F)/Hills</p> <p>G2</p> <p>Ecological Area</p> <p>Rural</p>
---	--	---

Scale: 1:50,000

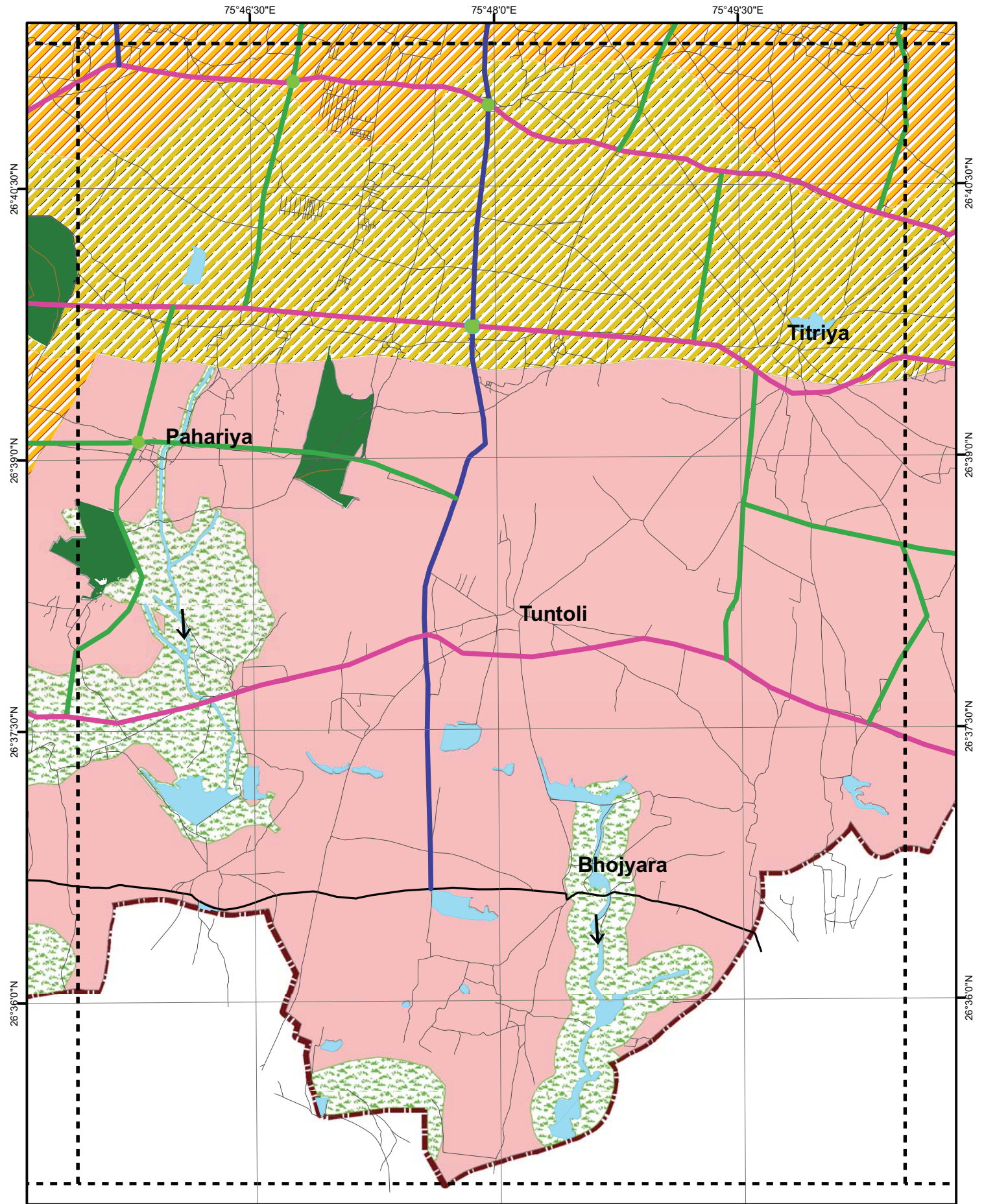
0 10 20 40 60 80 Km

Key Map

LAND UTILIZATION PLAN JAIPUR REGION
MASTER DEVELOPMENT PLAN - 2025

Jaipur Development Authority

N



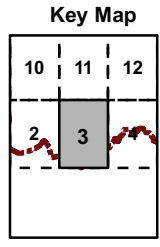
Legend

- * Approved Vide 60th Authority Meeting Dated 05.09.2011
- Region Boundary
 - Railways
 - Roads**
 - National Highway
 - State Highway
 - City Road-Major
 - City Road-Minor
 - contours
 - Ring Road
 - U2 Roads**
 - 30 Mtr
 - 48 Mtr
 - 33 Mtr
 - 60 Mtr
 - 36 Mtr
 - 75 Mtr
 - 45 Mtr
 - 60 Mtr
 - Special Area**
 - U1
 - U2
 - LIZ
 - HIZ
 - U3
 - LIZ
 - HIZ
 - Ecological Zone**
 - G1 Drain/River/Waterbody
 - Forest(R.F/P.F)/Hills
 - G2
 - Ecological Area
 - Rural



**LAND UTILIZATION PLAN JAIPUR REGION
MASTER DEVELOPMENT PLAN - 2025**

Jaipur Development Authority



75°51'0"E

75°52'30"E

75°54'0"E

75°55'30"E

26°40'30"N

26°40'30"N

26°39'0"N

26°39'0"N

26°37'30"N

26°37'30"N

26°36'0"N

26°36'0"N

Bhojyand

Udaipura

Devkishanpura

Narpura

Azamnagar

To Sawaimadhopur

NH-12

Legend

- Region Boundary
- Railways
- Roads
 - National Highway
 - State Highway
 - City Road-Major
 - City Road-Minor
 - contours
 - Ring Road
 - U2 Roads
 - 30 Mtr
 - 33 Mtr
 - 36 Mtr
 - 45 Mtr
 - 48 Mtr
 - 60 Mtr
 - 75 Mtr
 - 80 Mtr

- Special Area
 - U1
 - U2
 - U3
- Ecological Zone
 - G1
 - G2
 - LIZ
 - HIZ
 - Rural

- Drain/River/Waterbody
- Forest(R.F/P.F)/Hills
- Ecological Area

75°51'0"E 75°52'30"E 75°54'0"E 75°55'30"E

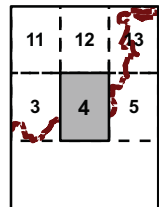
* Approved Vide 60th Authority Meeting Dated 05.09.2011

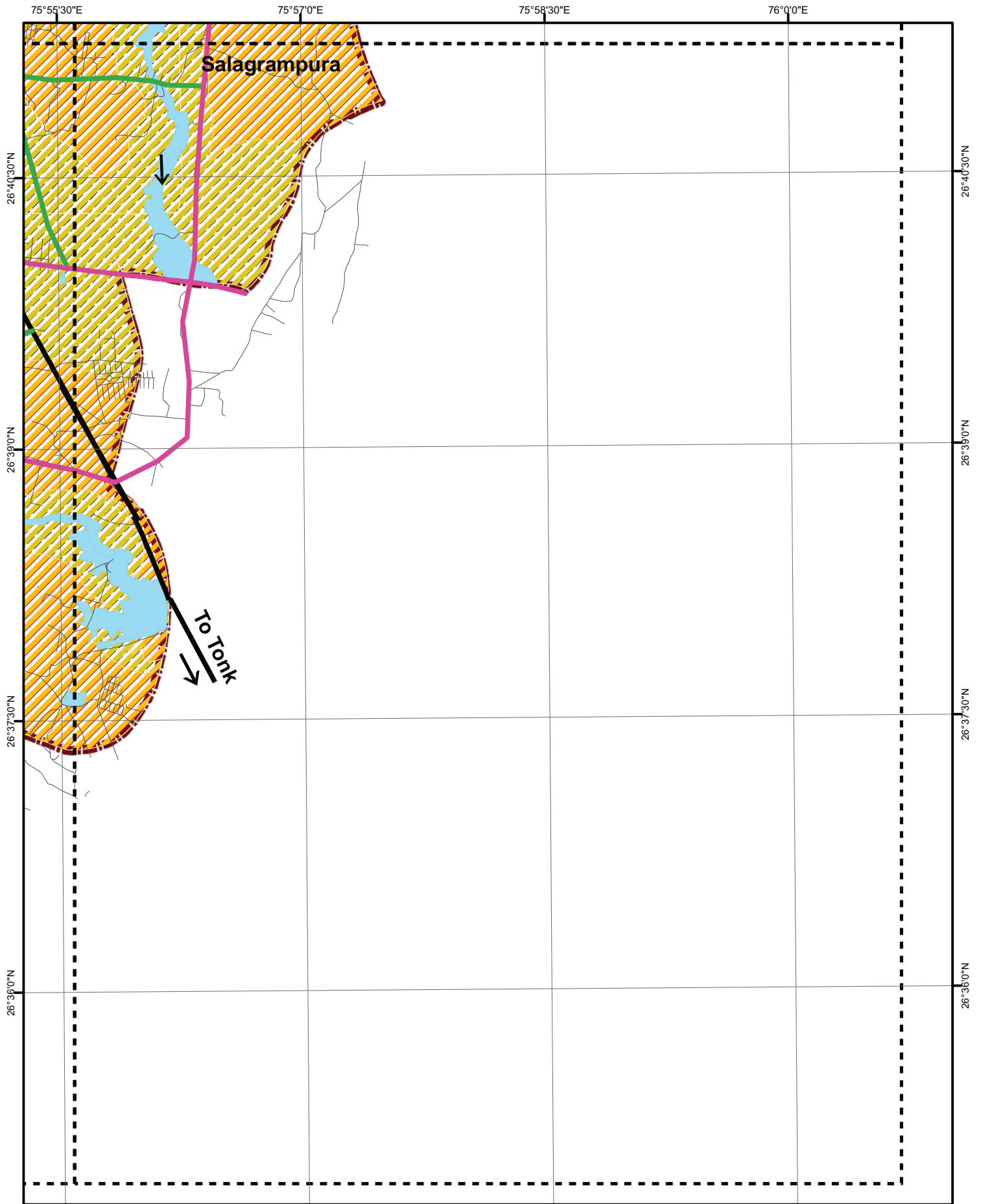


LAND UTILIZATION PLAN JAIPUR REGION
MASTER DEVELOPMENT PLAN - 2025

Jaipur Development Authority

Key Map





Legend

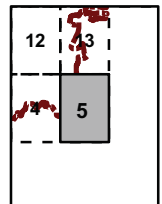
- * Approved Vide 60th Authority Meeting Dated 05.09.2011
- | | | |
|------------------|--------------|------------------------|
| Region Boundary | Special Area | Ecological Zone |
| Railways | U1 | G1 |
| Roads | U2 | Drain/River/Waterbody |
| National Highway | LIZ | Forest(R.F/P.F)/Hills |
| State Highway | HIZ | G2 |
| City Road-Major | U3 | Ecological Area |
| City Road-Minor | LIZ | Rural |
| contours | HIZ | |
| Ring Road | | |
| U2 Roads | | |
| Width | | |
| 30 Mtr | 48 Mtr | |
| 33 Mtr | 60 Mtr | |
| 36 Mtr | 75 Mtr | |
| 45 Mtr | 60 Mtr | |



LAND UTILIZATION PLAN JAIPUR REGION
MASTER DEVELOPMENT PLAN - 2025

Jaipur Development Authority

Key Map



75°21'0"E

75°22'30"E

75°24'0"E

26°46'30"N

26°46'30"N

26°45'0"N

26°45'0"N

26°43'30"N

26°43'30"N

26°42'0"N

26°42'0"N

75°21'0"E

75°22'30"E

75°24'0"E

Legend

- Region Boundary
- Railways
- Roads**
- National Highway
- State Highway
- City Road-Major
- City Road-Minor
- contours
- Ring Road
- U2 Roads**
- Width**
- 30 Mtr
- 48 Mtr
- 33 Mtr
- 60 Mtr
- 36 Mtr
- 75 Mtr
- 45 Mtr
- 60 Mtr

* Approved Vide 60th Authority Meeting Dated 05.09.2011

- Special Area
- U1
- U2
- LIZ
- HIZ
- U3
- LIZ
- HIZ

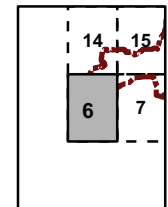
- Ecological Zone**
- G1**
- Drain/River/Waterbody
- Forest(R.F/P.F)/Hills
- G2**
- Ecological Area
- Rural



LAND UTILIZATION PLAN JAIPUR REGION
MASTER DEVELOPMENT PLAN - 2025

Jaipur Development Authority

Key Map



75°25'30"E

75°27'0"E

75°28'30"E

75°30'0"E

26°46'30"N

26°45'0"N

26°43'30"N

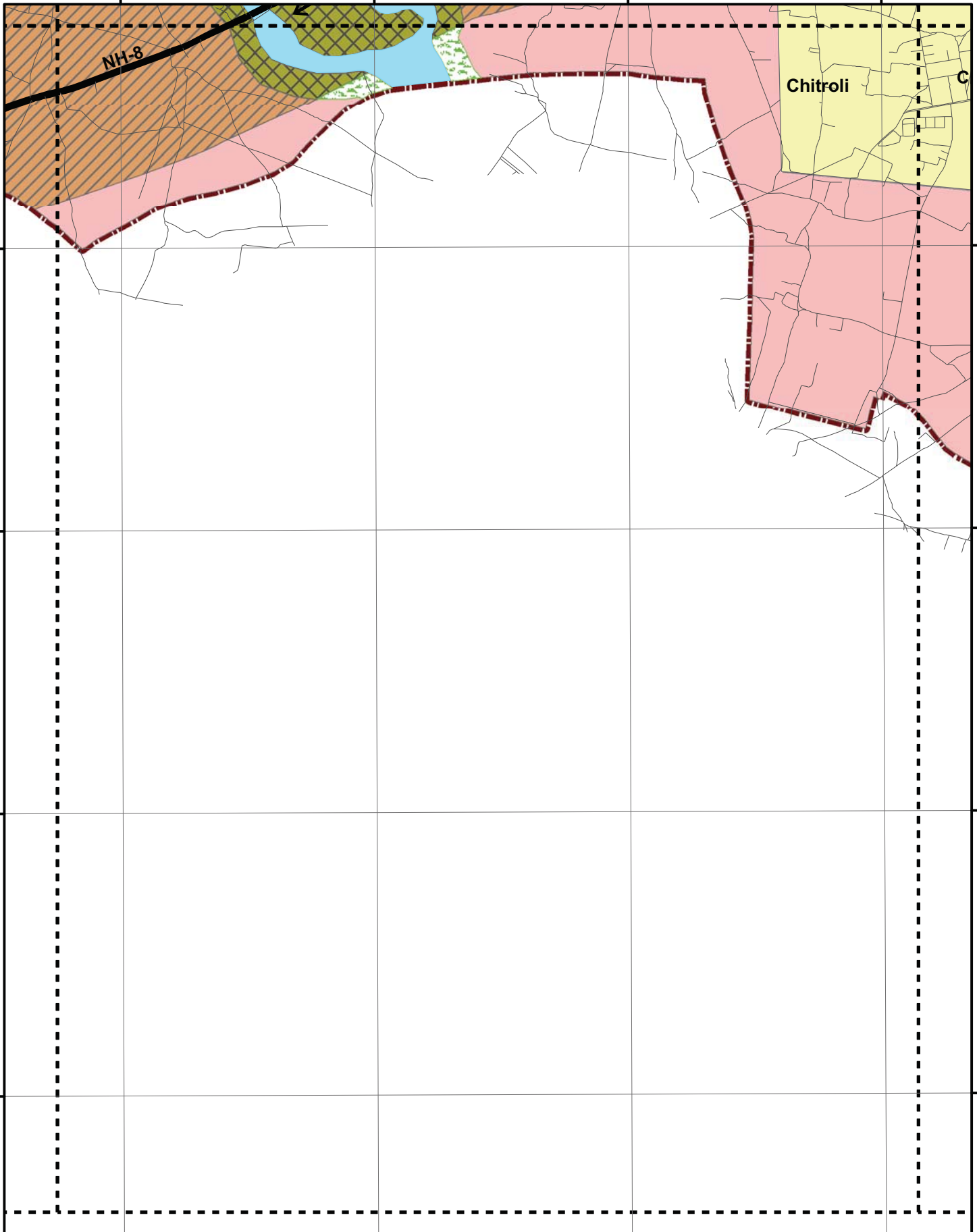
26°42'0"N

26°46'30"N

26°45'0"N

26°43'30"N

26°42'0"N



Legend

- 75°25'30"E 75°27'0"E * Approved Vide 60th Authority Meeting Dated 05.09.2011
- Region Boundary
 - Railways
 - Roads**
 - National Highway
 - State Highway
 - City Road-Major
 - City Road-Minor
 - contours
 - Ring Road
 - U2 Roads**
 - 30 Mtr
 - 48 Mtr
 - 33 Mtr
 - 60 Mtr
 - 36 Mtr
 - 75 Mtr
 - 45 Mtr
 - 60 Mtr
 - Special Area
 - U1
 - U2 LIZ
 - U3 HIZ
 - U3 LIZ
 - U3 HIZ
 - Ecological Zone**
 - G1 Drain/River/Waterbody
 - Forest(R.F/P.F)/Hills
 - G2 Ecological Area
 - Rural

75°28'30"E

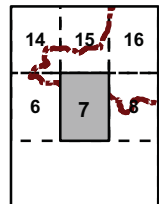
75°30'0"E

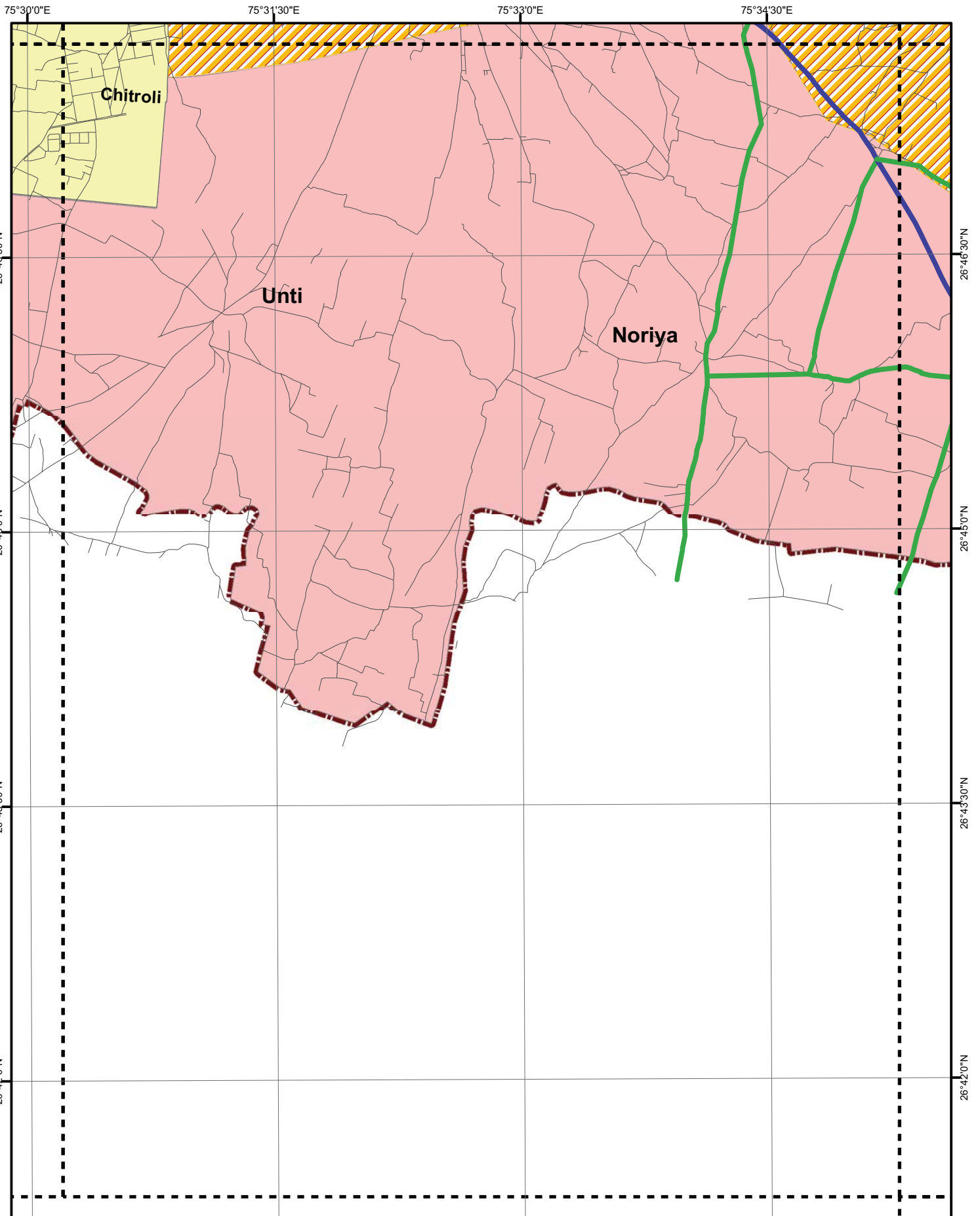


LAND UTILIZATION PLAN JAIPUR REGION
MASTER DEVELOPMENT PLAN - 2025

Jaipur Development Authority

Key Map





Legend

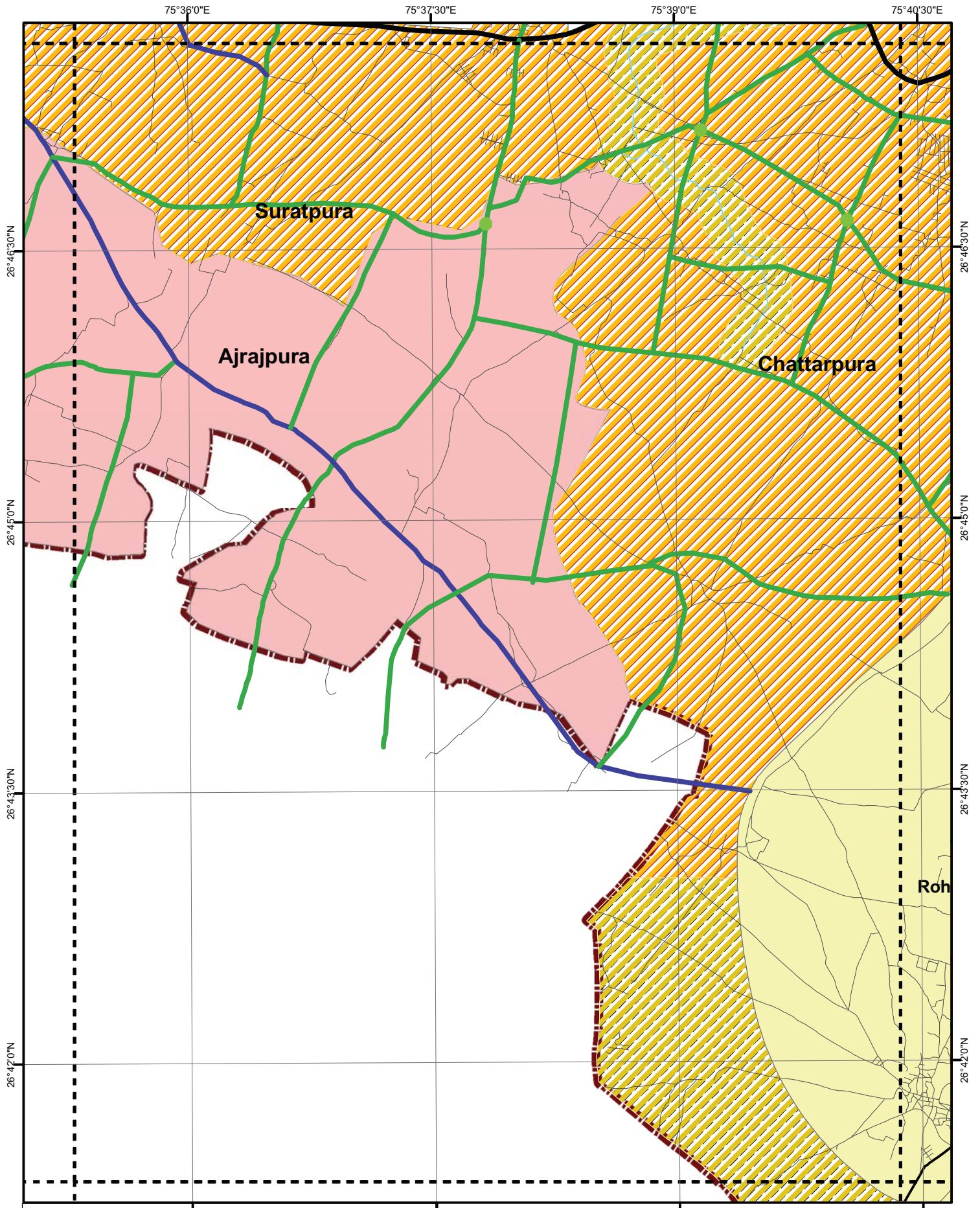
* Approved Vide 60th Authority Meeting Dated 05.09.2011

Region Boundary	Special Area	Ecological Zone
Railways	U1	G1
Roads	U2	Drain/River/Waterbody
National Highway	LIZ	Forest(R.F/P.F)/Hills
State Highway	HIZ	G2
City Road-Major	U3	Ecological Area
City Road-Minor	LIZ	Rural
contours	HIZ	
Ring Road		
U2 Roads		
Width		
30 Mtr		
48 Mtr		
33 Mtr		
60 Mtr		
36 Mtr		
75 Mtr		
45 Mtr		
60 Mtr		

Scale: 1:50,000

Key Map

Jaipur Development Authority



Legend

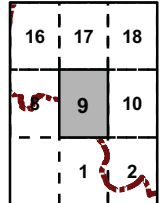
- * Approved Vide 60th Authority Meeting Dated 05.09.2011
- Region Boundary
 - Railways
 - Roads**
 - National Highway
 - State Highway
 - City Road-Major
 - City Road-Minor
 - contours
 - Ring Road
 - U2 Roads**
 - 30 Mtr
 - 48 Mtr
 - 33 Mtr
 - 60 Mtr
 - 36 Mtr
 - 75 Mtr
 - 45 Mtr
 - 60 Mtr
 - Special Area**
 - U1
 - LIZ
 - HIZ
 - U3
 - LIZ
 - HIZ
 - Ecological Zone**
 - G1 Drain/River/Waterbody
 - Forest(R.F/P.F)/Hills
 - G2
 - Ecological Area
 - Rural

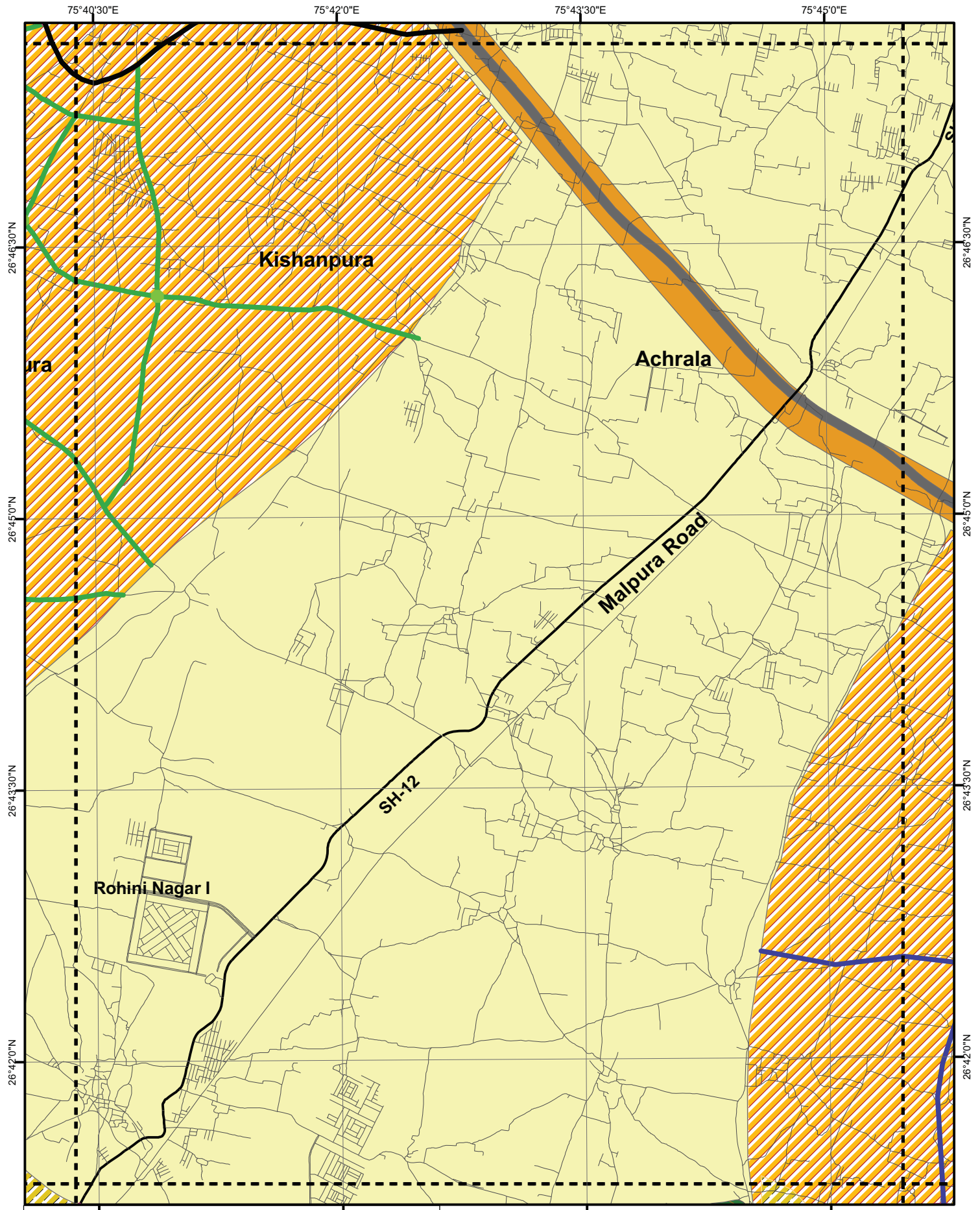


**LAND UTILIZATION PLAN JAIPUR REGION
MASTER DEVELOPMENT PLAN - 2025**

Jaipur Development Authority

Key Map





Legend

* Approved Vide 60th Authority Meeting Dated 05.09.2011

Region Boundary	Special Area	Ecological Zone
Railways	U1	G1
Roads	U2	Drain/River/Waterbody
National Highway	LIZ	Forest(R.F/P.F)/Hills
State Highway	HIZ	G2
City Road-Major	U3	Ecological Area
City Road-Minor	LIZ	Rural
contours	HIZ	
Ring Road		
U2 Roads		
30 Mtr		
48 Mtr		
33 Mtr		
60 Mtr		
75 Mtr		
45 Mtr		
60 Mtr		

Scale: 1:50,000

0 10 20 40 60 80 Km

Key Map

17	18	19
9	10	11
1	2	3

Jaipur Development Authority

75°46'30"E 75°48'0"E 75°49'30"E

26°46'30"N

26°46'30"N

26°45'0"N

26°45'0"N

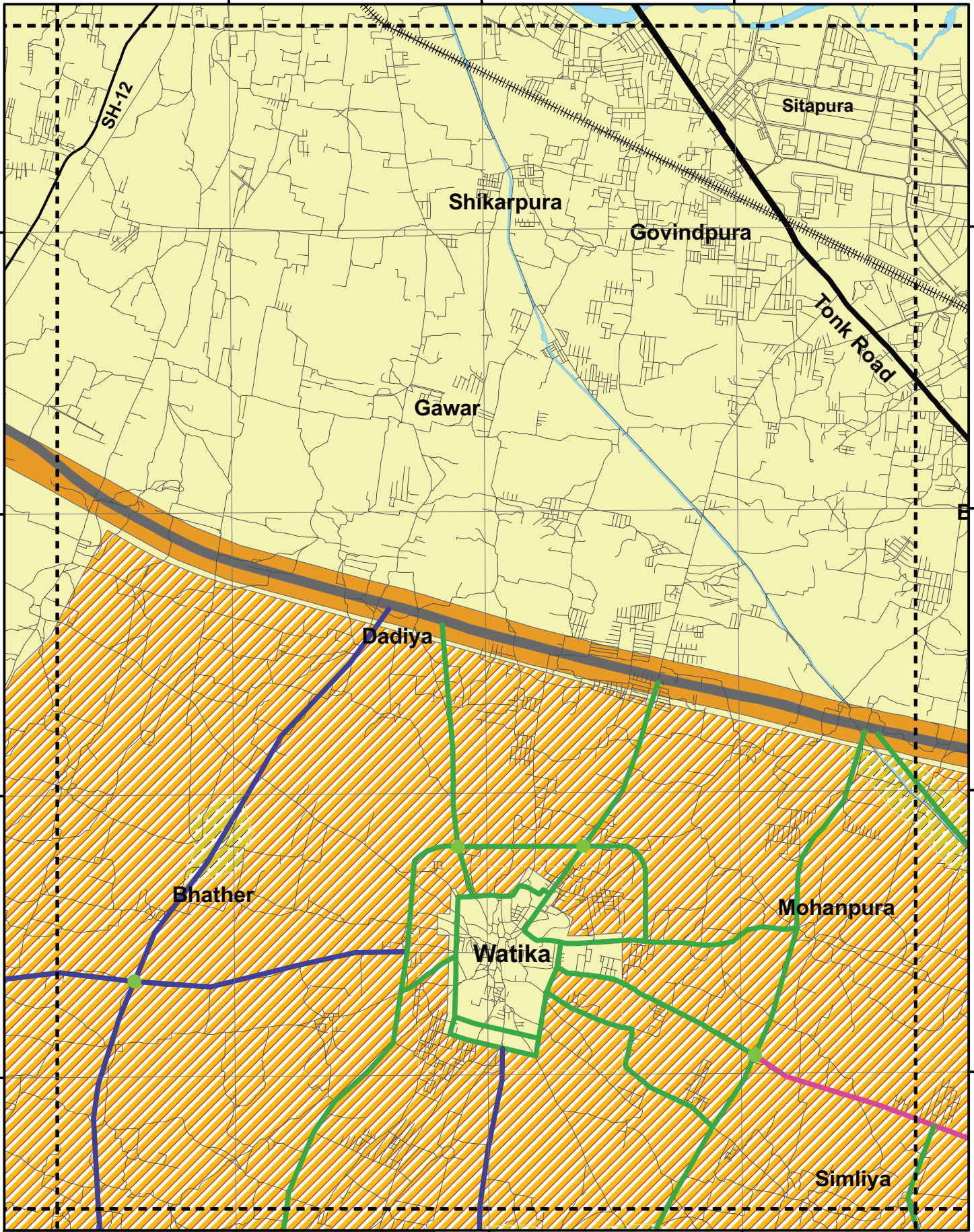
26°43'30"N

26°43'30"N

26°42'0"N

26°42'0"N

75°46'30"E 75°48'0"E 75°49'30"E



Legend

- Region Boundary
- Railways
- Roads**
 - National Highway
 - State Highway
 - City Road-Major
 - City Road-Minor
 - contours
 - Ring Road
 - U2 Roads**
 - 30 Mtr
 - 48 Mtr
 - 33 Mtr
 - 60 Mtr
 - 36 Mtr
 - 75 Mtr
 - 45 Mtr
 - 60 Mtr
- Special Area
- Ecological Zone**
 - U1
 - U2
 - LIZ
 - HIZ
 - U3
 - LIZ
 - HIZ
 - G1 Drain/River/Waterbody
 - Forest(R.F/P.F)/Hills
 - G2 Ecological Area
 - Rural

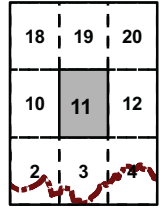
* Approved Vide 60th Authority Meeting Dated 05.09.2011



**LAND UTILIZATION PLAN JAIPUR REGION
MASTER DEVELOPMENT PLAN - 2025**

Jaipur Development Authority

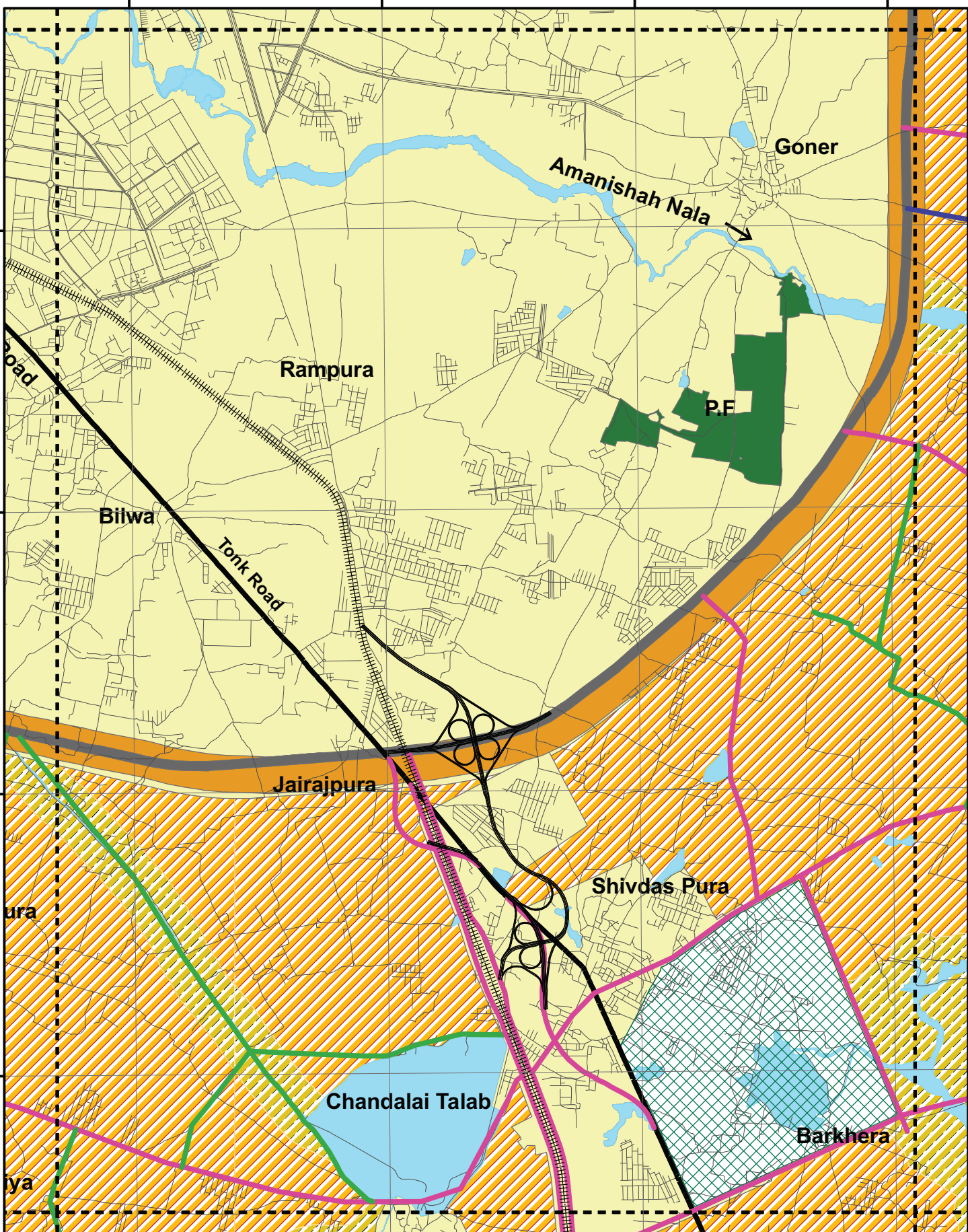
Key Map



75°51'0"E 75°52'30"E 75°54'0"E 75°55'30"E

26°46'30"N
26°45'0"N
26°43'30"N
26°42'0"N

26°46'30"N
26°45'0"N
26°43'30"N
26°42'0"N



Legend

Region Boundary
Railways
Roads
National Highway
State Highway
City Road-Major
City Road-Minor
contours
Ring Road
U2 Roads
Width
30 Mtr - 48 Mtr
33 Mtr - 60 Mtr
38 Mtr - 75 Mtr
45 Mtr - 80 Mtr

Special Area
U1
U2
LIZ
HIZ
U3
LIZ
HIZ

Ecological Zone
G1
Drain/River/Waterbody
Forest(R.F/P.F)/Hills
G2
Ecological Area
Rural

* Approved Vide 60th Authority Meeting Dated 05.09.2011



**LAND UTILIZATION PLAN JAIPUR REGION
MASTER DEVELOPMENT PLAN - 2025**

Jaipur Development Authority

Key Map

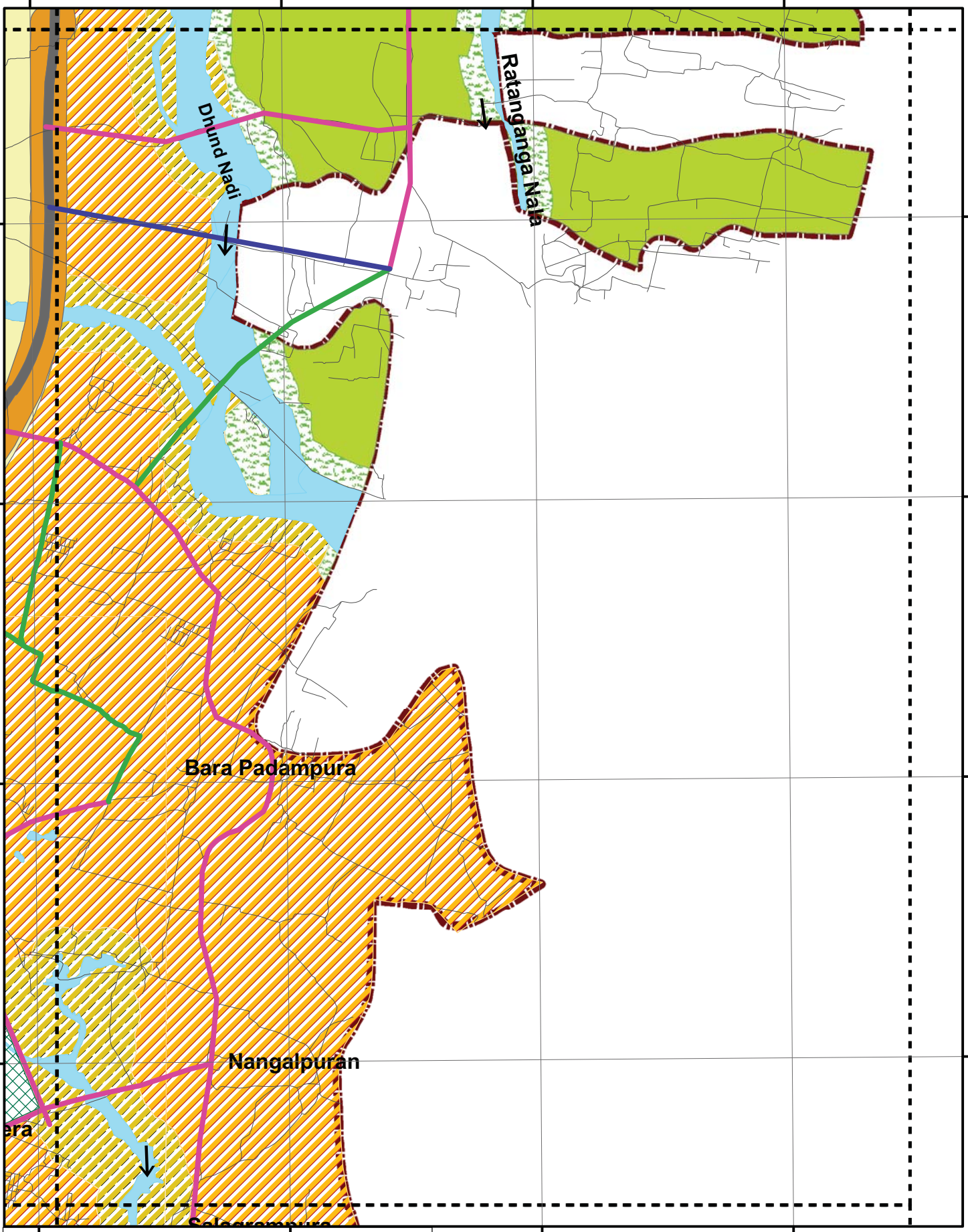
19	20	21
11	12	13
3	4	5

N

75°55'30"E 75°57'0"E 75°58'30"E 76°0'0"E

26°46'30"N
26°45'0"N
26°43'30"N
26°42'0"N

26°46'30"N
26°45'0"N
26°43'30"N
26°42'0"N



Legend

* Approved Vide 60th Authority Meeting Dated 05.09.2011

<ul style="list-style-type: none"> Region Boundary Railways Roads National Highway State Highway City Road-Major City Road-Minor contours Ring Road U2 Roads 48 Mtr 33 Mtr 36 Mtr 45 Mtr 60 Mtr 75 Mtr 60 Mtr 	<ul style="list-style-type: none"> Special Area U1 U2 LIZ HIZ U3 LIZ HIZ 	<ul style="list-style-type: none"> Ecological Zone G1 Drain/River/Waterbody Forest(R.F/P.F)/Hills G2 Ecological Area Rural
---	--	--

75°58'30"E 76°0'0"E

0 10 20 40 60 80 Km

1:50,000

Key Map

20	21	22
12	13	5

**LAND UTILIZATION PLAN JAIPUR REGION
MASTER DEVELOPMENT PLAN - 2025**

Jaipur Development Authority

75°21'0"E

75°22'30"E

75°24'0"E

26°54'0"N

26°54'0"N

26°52'30"N

26°52'30"N

26°51'0"N

26°51'0"N

26°49'30"N

26°49'30"N

26°48'0"N

26°48'0"N

75°21'0"E

75°22'30"E

75°24'0"E

Legend

* Approved Vide 60th Authority Meeting Dated 05.09.2011

- Region Boundary
- Railways
- Roads**
- National Highway
- State Highway
- City Road-Major
- City Road-Minor
- contours
- Ring Road
- U2 Roads**
- Width**
- 30 Mtr
- 48 Mtr
- 33 Mtr
- 60 Mtr
- 36 Mtr
- 75 Mtr
- 45 Mtr
- 60 Mtr

- Special Area
- U1
- U2
- LIZ
- HIZ
- U3
- LIZ
- HIZ

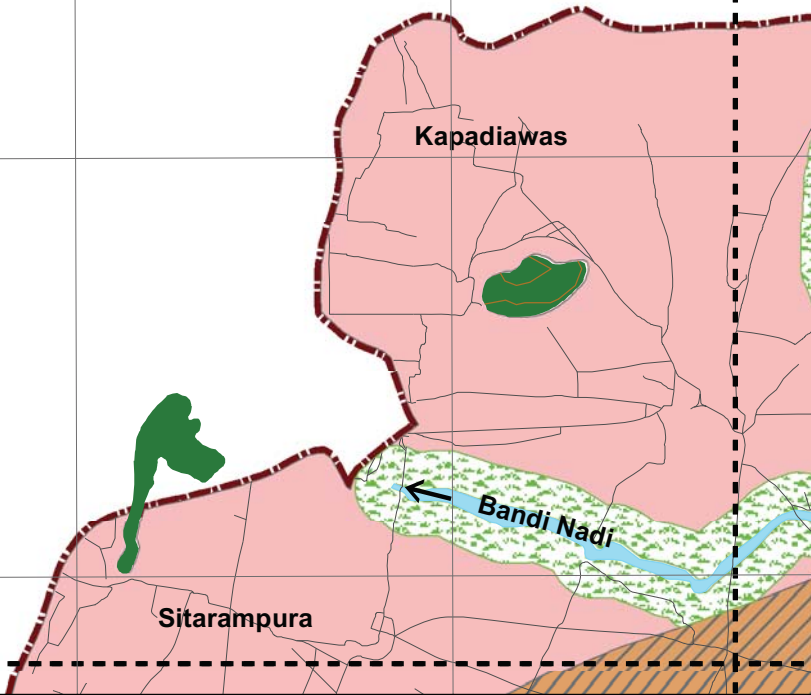
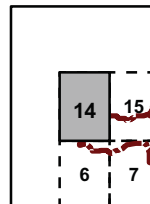
- Ecological Zone**
- G1
- Drain/River/Waterbody
- Forest(R.F/P.F)/Hills
- G2
- Ecological Area
- Rural

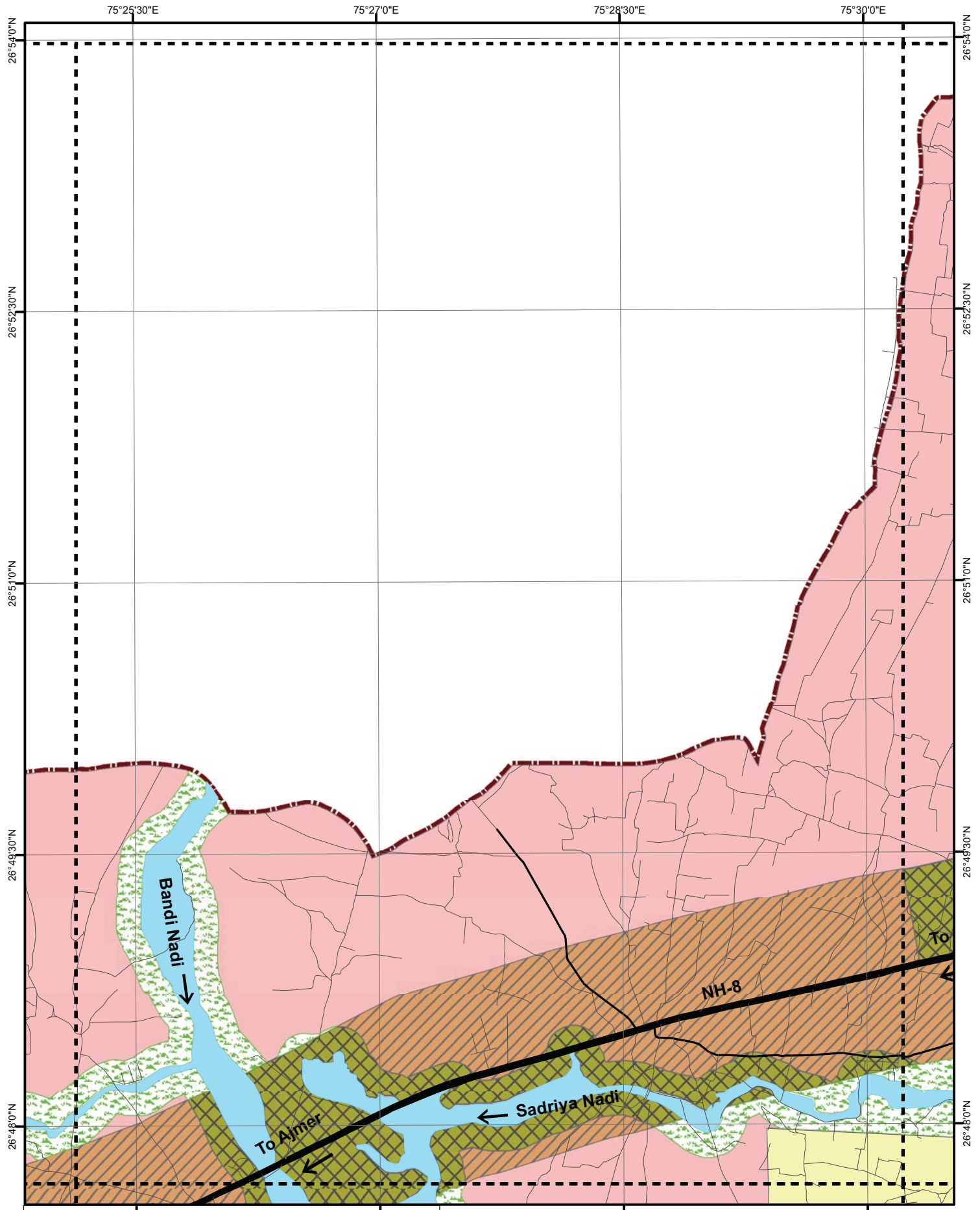


LAND UTILIZATION PLAN JAIPUR REGION
MASTER DEVELOPMENT PLAN - 2025

Jaipur Development Authority

Key Map





Legend

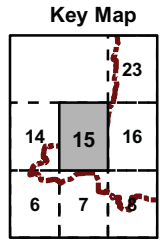
* Approved Vide 60th Authority Meeting Dated 05.09.2011

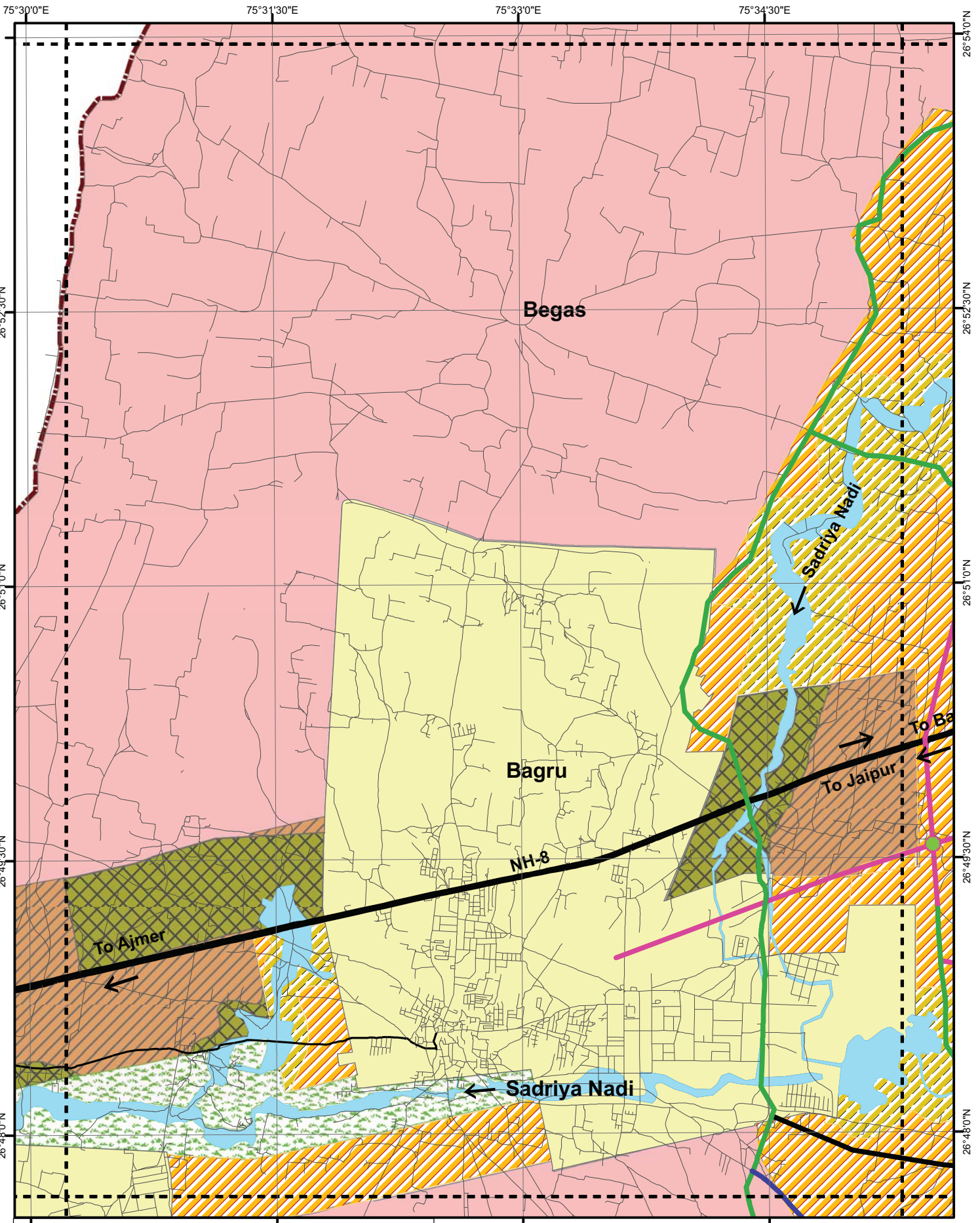
Region Boundary	Special Area	Ecological Zone
Railways	U1	G1
Roads	U2	Drain/River/Waterbody
National Highway	LIZ	Forest(R.F/P.F)/Hills
State Highway	HIZ	G2
City Road-Major	U3	Ecological Area
City Road-Minor	LIZ	Rural
contours	HIZ	
Ring Road		
U2 Roads		
Width		
30 Mtr	48 Mtr	
33 Mtr	60 Mtr	
36 Mtr	75 Mtr	
45 Mtr	60 Mtr	



**LAND UTILIZATION PLAN JAIPUR REGION
MASTER DEVELOPMENT PLAN - 2025**

Jaipur Development Authority





Legend

* Approved Vide 60th Authority Meeting Dated 05.09.2011

<ul style="list-style-type: none"> Region Boundary Railways Roads National Highway State Highway City Road-Major City Road-Minor contours Ring Road U2 Roads 30 Mtr 48 Mtr 33 Mtr 60 Mtr 36 Mtr 75 Mtr 45 Mtr 60 Mtr 	<ul style="list-style-type: none"> Special Area U1 U2 LIZ HIZ U3 LIZ HIZ 	<ul style="list-style-type: none"> Ecological Zone G1 Drain/River/Waterbody Forest(R.F/P.F)/Hills G2 Ecological Area Rural
--	--	--

0 10 20 40 60 80 Km

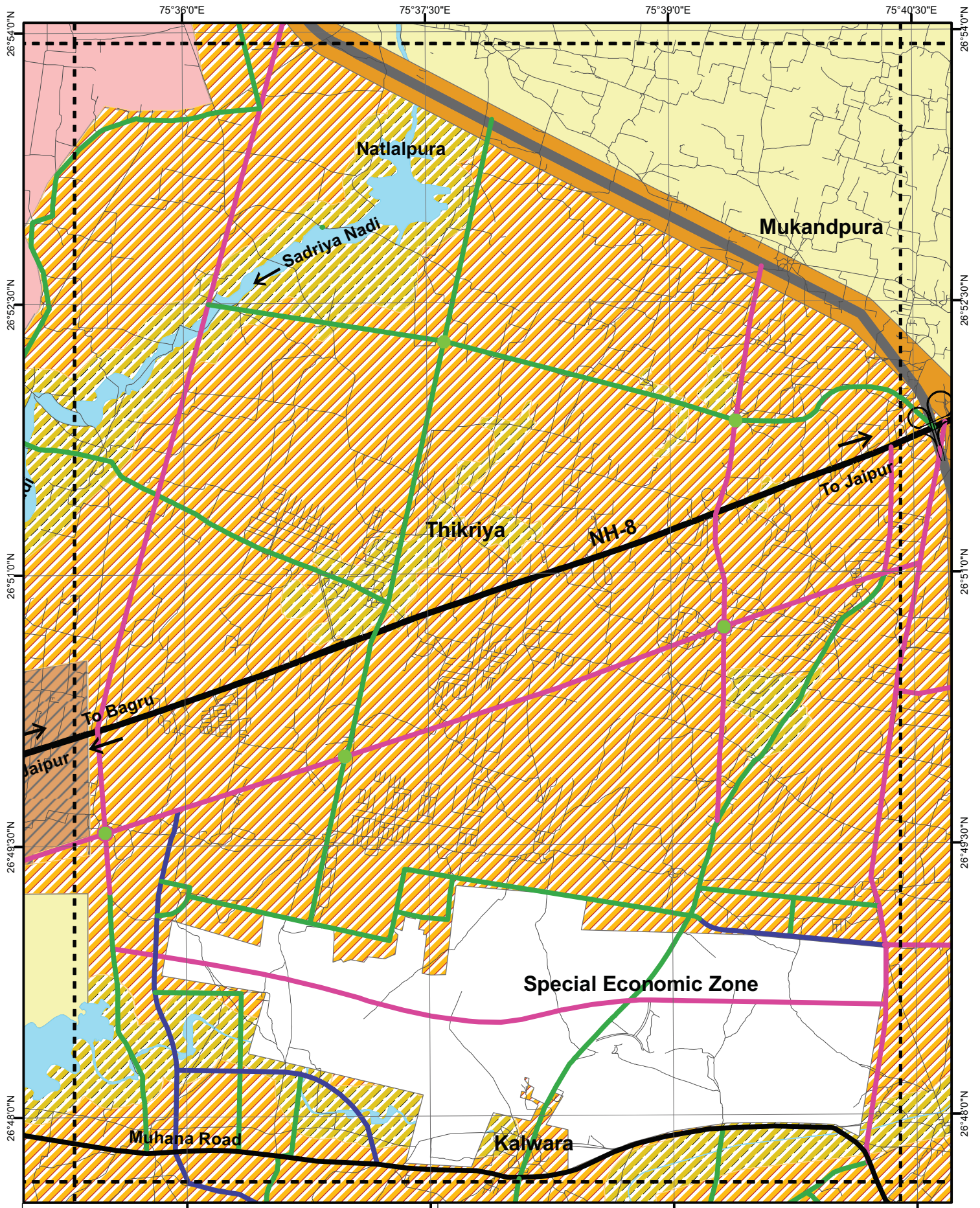
1:50,000

**LAND UTILIZATION PLAN JAIPUR REGION
MASTER DEVELOPMENT PLAN - 2025**

Jaipur Development Authority

Key Map

N



Legend


* Approved Vide 60th Authority Meeting Dated 05.09.2011

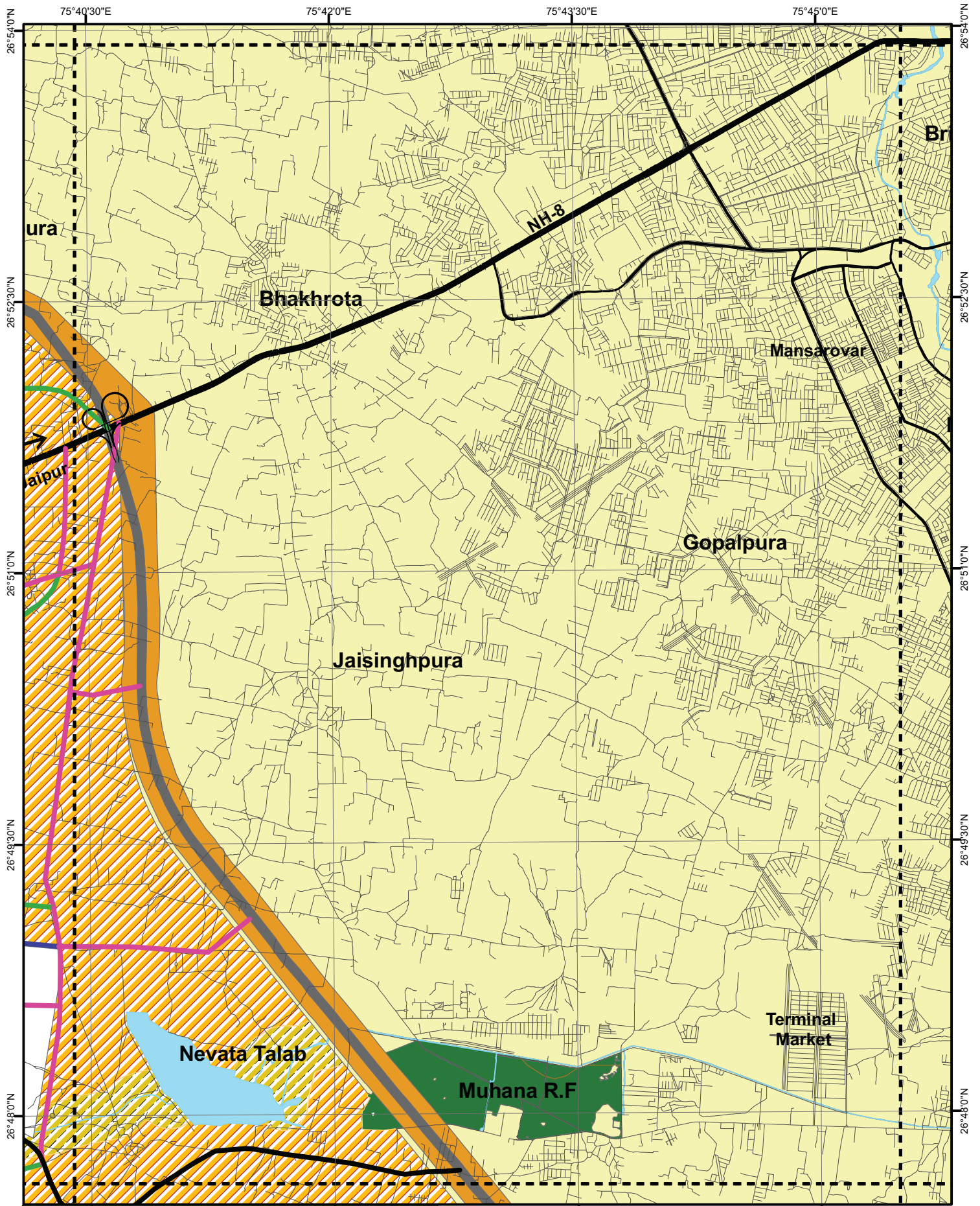
Region Boundary	Special Area	Ecological Zone
Railways	U1	G1
Roads	U2	Drain/River/Waterbody
National Highway	LIZ	Forest(R.F/P.F)/Hills
State Highway	HIZ	G2
City Road-Major	U3	Ecological Area
City Road-Minor	LIZ	Rural
contours	HIZ	
Ring Road		
U2 Roads		
30 Mtr		
48 Mtr		
33 Mtr		
60 Mtr		
38 Mtr		
75 Mtr		
45 Mtr		
60 Mtr		



LAND UTILIZATION PLAN JAIPUR REGION
MASTER DEVELOPMENT PLAN - 2025

Jaipur Development Authority





Legend

* Approved Vide 60th Authority Meeting Dated 05.09.2011

<ul style="list-style-type: none"> Region Boundary Railways National Highway State Highway City Road-Major City Road-Minor contours Ring Road U2 Roads U2 Roads Width: <ul style="list-style-type: none"> 30 Mtr - 48 Mtr 33 Mtr - 60 Mtr 36 Mtr - 75 Mtr 45 Mtr - 80 Mtr 	<ul style="list-style-type: none"> Special Area U1 U2 LIZ HIZ U3 LIZ HIZ 	<ul style="list-style-type: none"> Ecological Zone G1 Drain/River/Waterbody Forest(R.F/P.F)/Hills G2 Ecological Area Rural
--	--	---

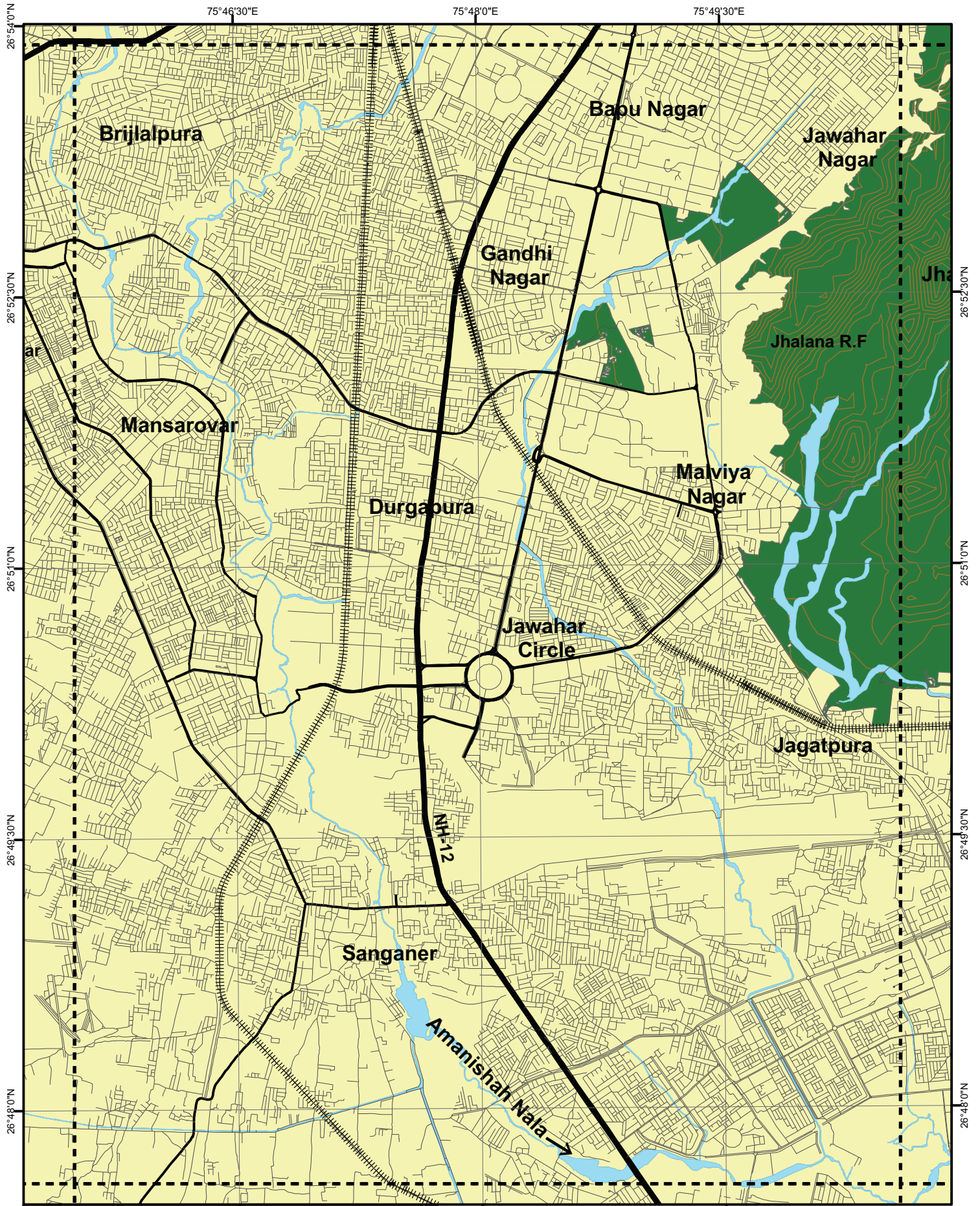
Scale: 1:50,000

0 10 20 40 60 80 Km

Key Map

24	25	26
17	18	19
	10	11

Jaipur Development Authority



Legend

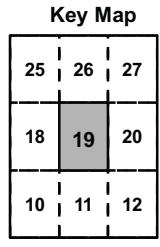
* Approved Vide 60th Authority Meeting Dated 05.09.2011

Region Boundary	Special Area	Ecological Zone
Railways	U1	G1
Roads	U2	Drain/River/Waterbody
National Highway	LIZ	Forest(R.F/P.F)/Hills
State Highway	HIZ	G2
City Road-Major	U3	Ecological Area
City Road-Minor	LIZ	Rural
contours	HIZ	
Ring Road		
U2 Roads		
30 Mtr		
48 Mtr		
33 Mtr		
60 Mtr		
36 Mtr		
75 Mtr		
45 Mtr		
60 Mtr		



LAND UTILIZATION PLAN JAIPUR REGION
MASTER DEVELOPMENT PLAN - 2025

Jaipur Development Authority



75°51'0"E

75°52'30"E

75°54'0"E

75°55'30"E

26°52'30"N

26°51'0"N

26°49'30"N

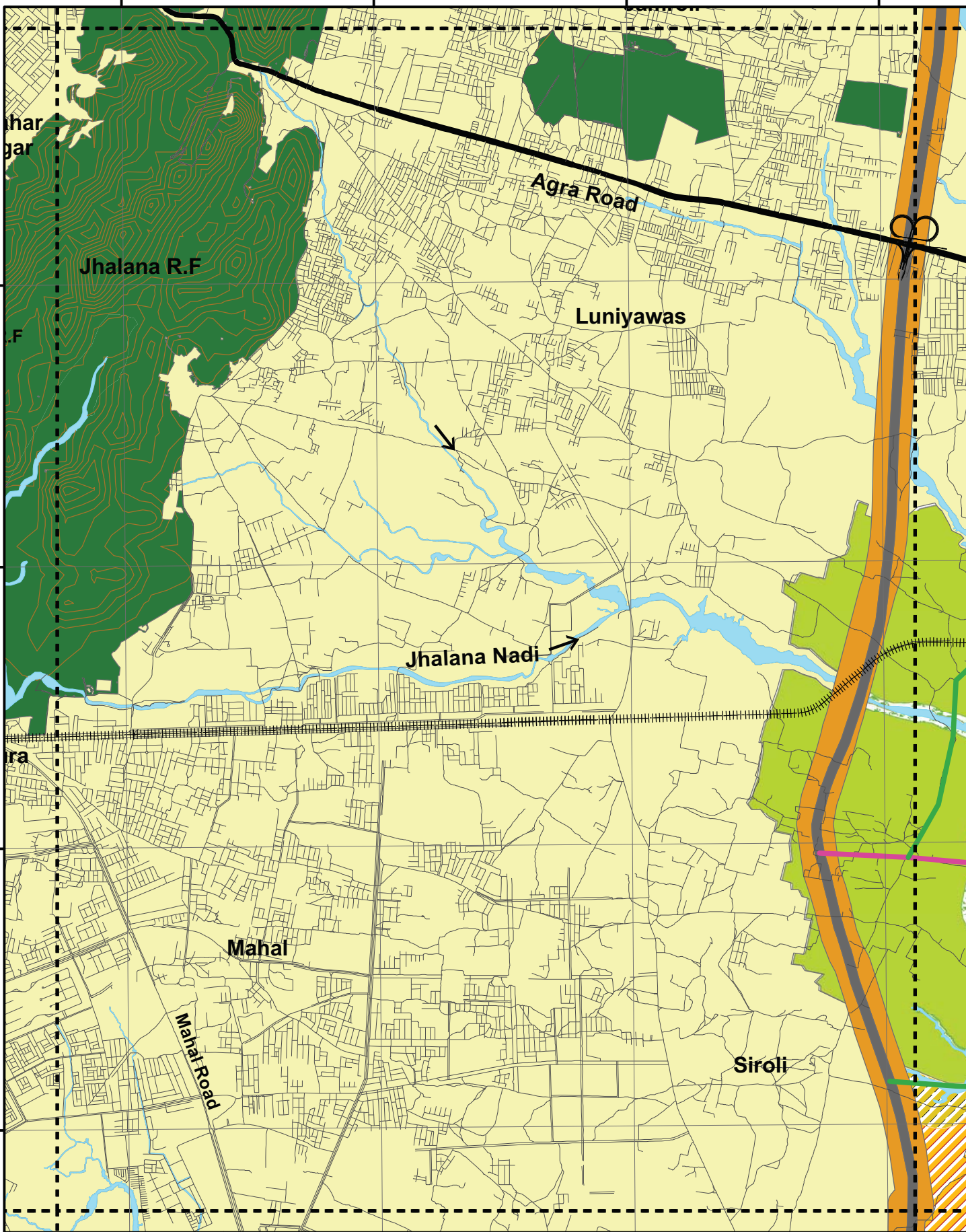
26°48'0"N

26°52'30"N

26°51'0"N

26°49'30"N

26°48'0"N



Legend

- Region Boundary
- Railways
- Roads**
 - National Highway
 - State Highway
 - City Road-Major
 - City Road-Minor
 - contours
 - Ring Road
 - U2 Roads**
 - 30 Mtr - 48 Mtr
 - 33 Mtr - 60 Mtr
 - 36 Mtr - 75 Mtr
 - 45 Mtr - 60 Mtr
- Special Area**
 - U1
 - LIZ
 - HIZ
 - U3
 - LIZ
 - HIZ
- Ecological Zone**
 - G1 Drain/River/Waterbody
 - Forest(R.F/P.F)/Hills
 - G2
 - Ecological Area
 - Rural

75°51'0"E 75°52'30"E 75°54'0"E 75°55'30"E

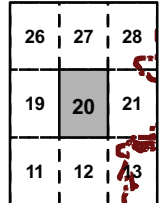
* Approved Vide 60th Authority Meeting Dated 05.09.2011

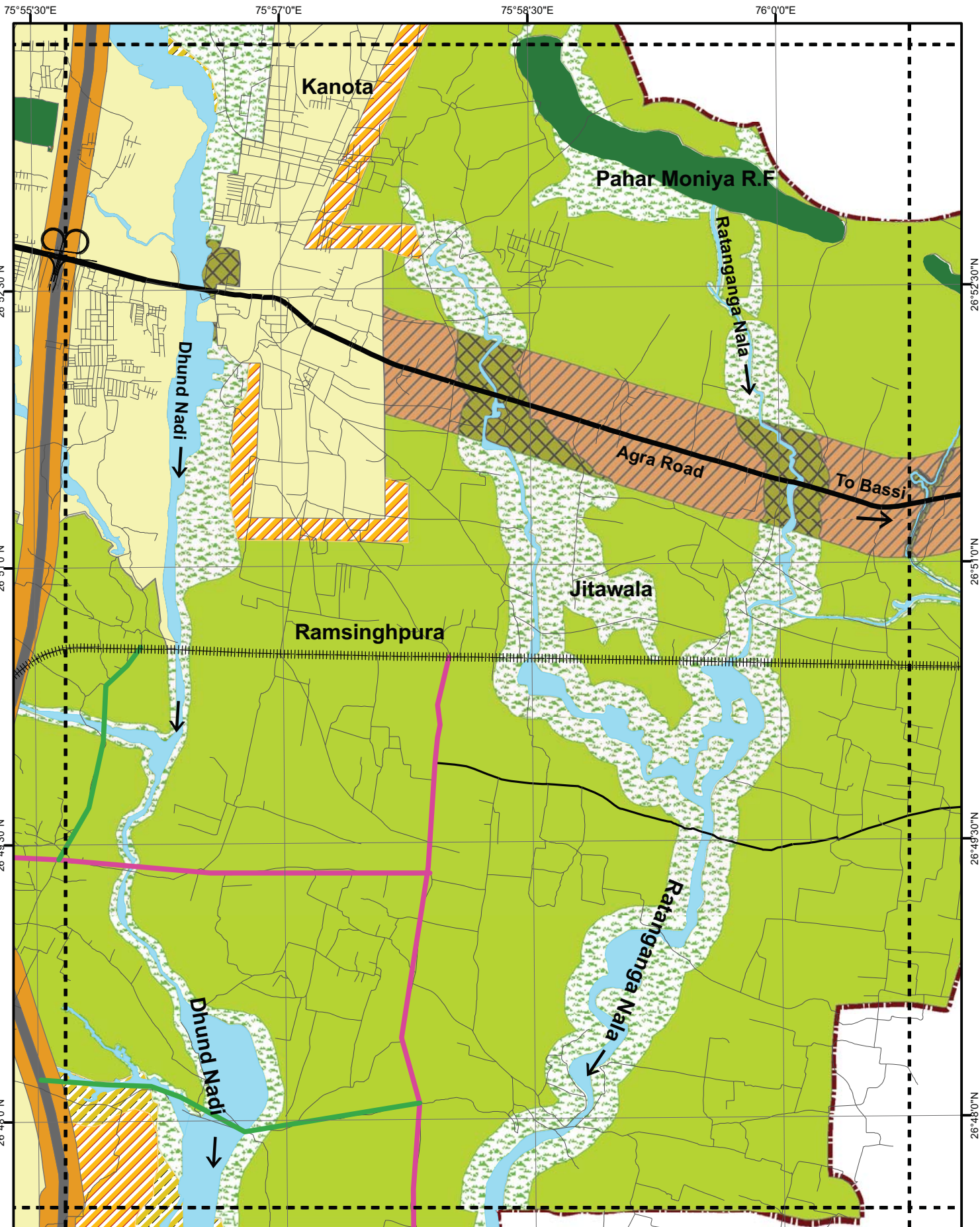


**LAND UTILIZATION PLAN JAIPUR REGION
MASTER DEVELOPMENT PLAN - 2025**

Jaipur Development Authority

Key Map





Legend

* Approved Vide 60th Authority Meeting Dated 05.09.2011

Region Boundary	Special Area	Ecological Zone
Railways	U1	G1 Drain/River/Waterbody
Roads	U2	G2 Forest(R.F/P.F)/Hills
National Highway	LIZ	Ecological Area
State Highway	HIZ	Rural
City Road-Major	U3	
City Road-Minor	LIZ	
contours	HIZ	
Ring Road		
U2 Roads		
30 Mtr — 48 Mtr		
33 Mtr — 60 Mtr		
36 Mtr — 75 Mtr		
45 Mtr — 80 Mtr		

Scale: 1:50,000

0 10 20 40 60 80 Km

Key Map

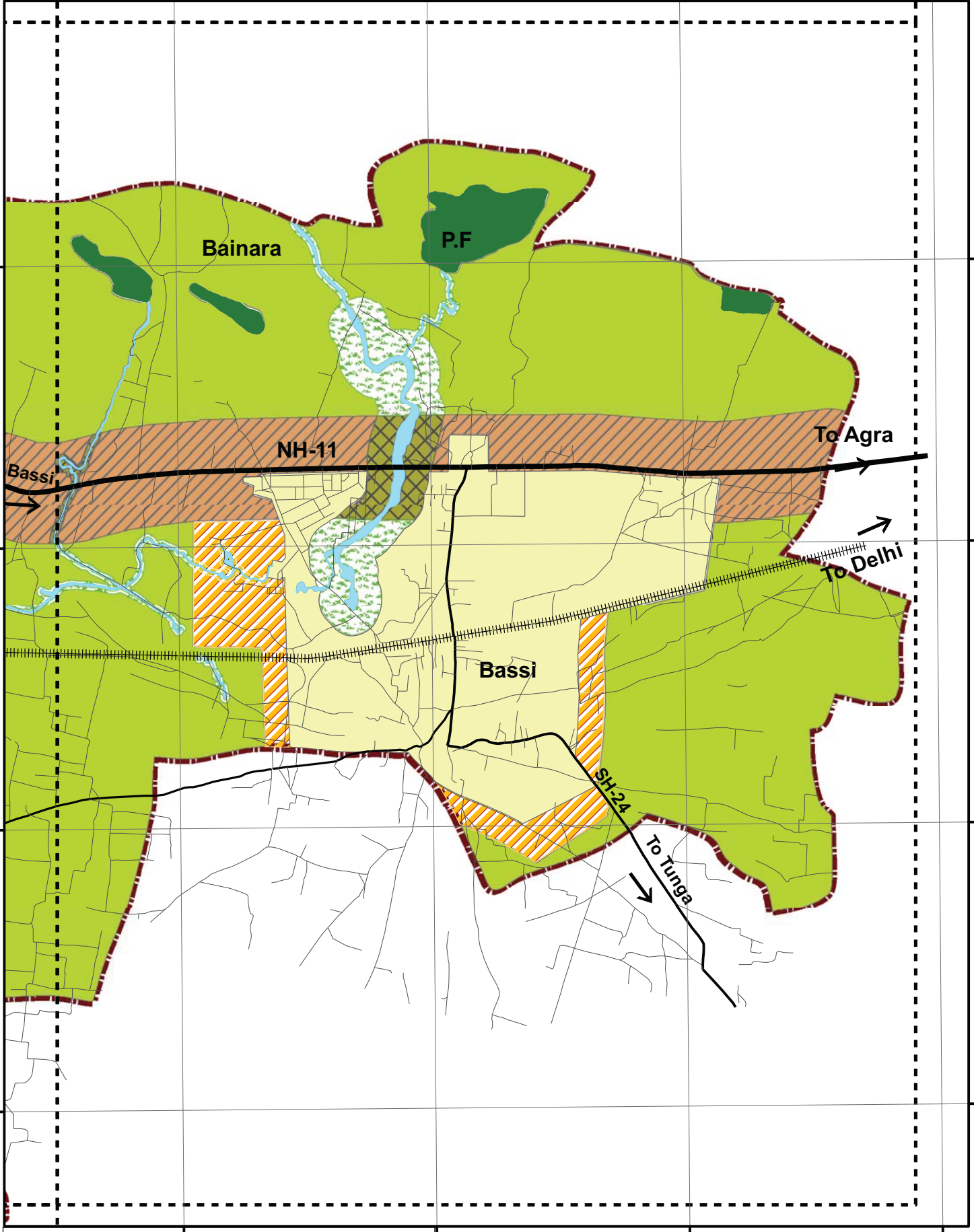
27	28	29
20	21	22
12	13	

Jaipur Development Authority

76°1'30"E 76°3'0"E 76°4'30"E 76°6'0"E

26°52'30"N
26°51'0"N
26°49'30"N
26°48'0"N

26°52'30"N
26°51'0"N
26°49'30"N
26°48'0"N



Legend

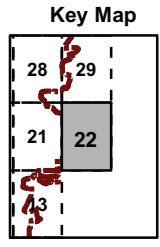
* Approved Vide 60th Authority Meeting Dated 05.09.2011

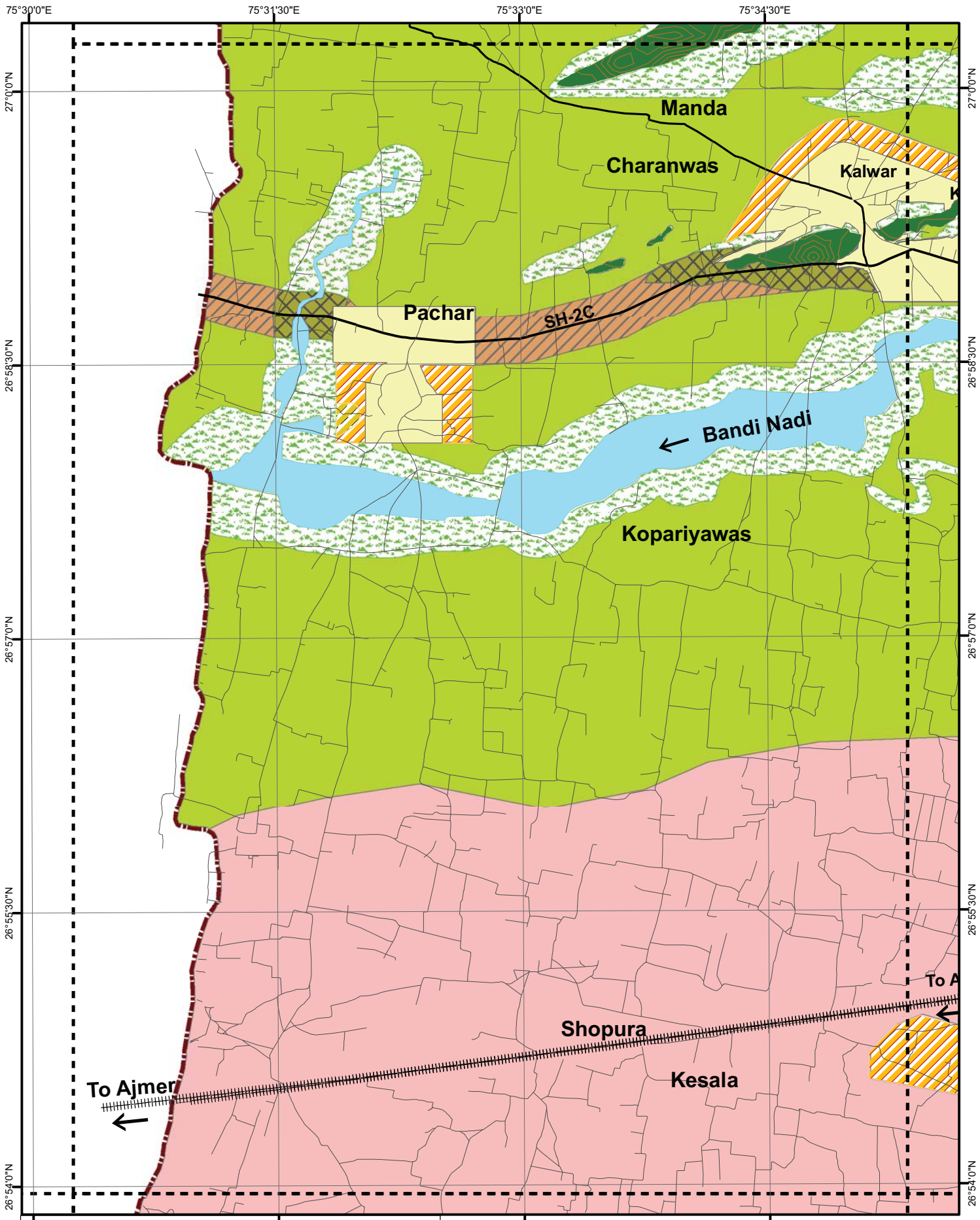
Region Boundary	Special Area	Ecological Zone
Railways	U1	G1
Roads	U2	Drain/River/Waterbody
National Highway	LIZ	Forest(R.F./P.F./Hills)
State Highway	HIZ	G2
City Road-Major	U3	Ecological Area
City Road-Minor	LIZ	Rural
contours	HIZ	
Ring Road		
U2 Roads		
Width		
30 Mtr	48 Mtr	
33 Mtr	60 Mtr	
36 Mtr	75 Mtr	
45 Mtr	90 Mtr	



LAND UTILIZATION PLAN JAIPUR REGION
MASTER DEVELOPMENT PLAN - 2025

Jaipur Development Authority





Legend

* Approved Vide 60th Authority Meeting Dated 05.09.2011

Region Boundary	Special Area	Ecological Zone
Railways	U1	G1
Roads	U2	Drain/River/Waterbody
National Highway	LIZ	Forest(R.F/P.F)/Hills
State Highway	HIZ	G2
City Road-Major	U3	Ecological Area
City Road-Minor	LIZ	Rural
contours	HIZ	
Ring Road		
U2 Roads		
30 Mtr	48 Mtr	
33 Mtr	60 Mtr	
36 Mtr	75 Mtr	
45 Mtr	90 Mtr	

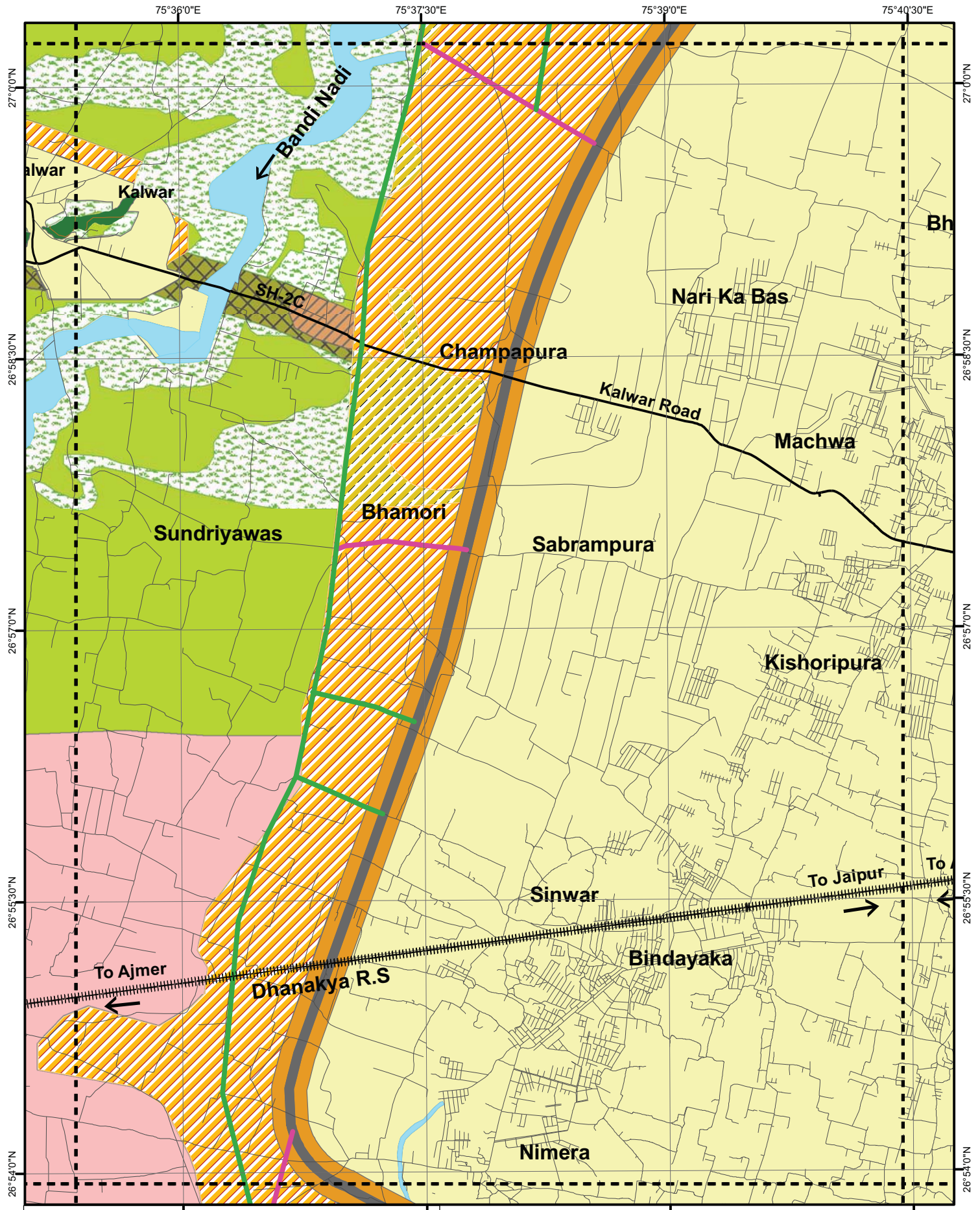
Scale: 1:50,000

0 10 20 40 60 80 Km

Key Map

**LAND UTILIZATION PLAN JAIPUR REGION
MASTER DEVELOPMENT PLAN - 2025**

Jaipur Development Authority



Legend

* Approved Vide 60th Authority Meeting Dated 05.09.2011

Region Boundary	Special Area	Ecological Zone
Railways	U1	G1 Drain/River/Waterbody
Roads	U2	Forest(R.F/P.F)/Hills
National Highway	LIZ	G2
State Highway	HIZ	Ecological Area
City Road-Major	U3	Rural
City Road-Minor	LIZ	
contours	HIZ	
Ring Road		
U2 Roads		
30 Mtr	48 Mtr	
33 Mtr	60 Mtr	
36 Mtr	75 Mtr	
45 Mtr	60 Mtr	

Scale: 1:50,000

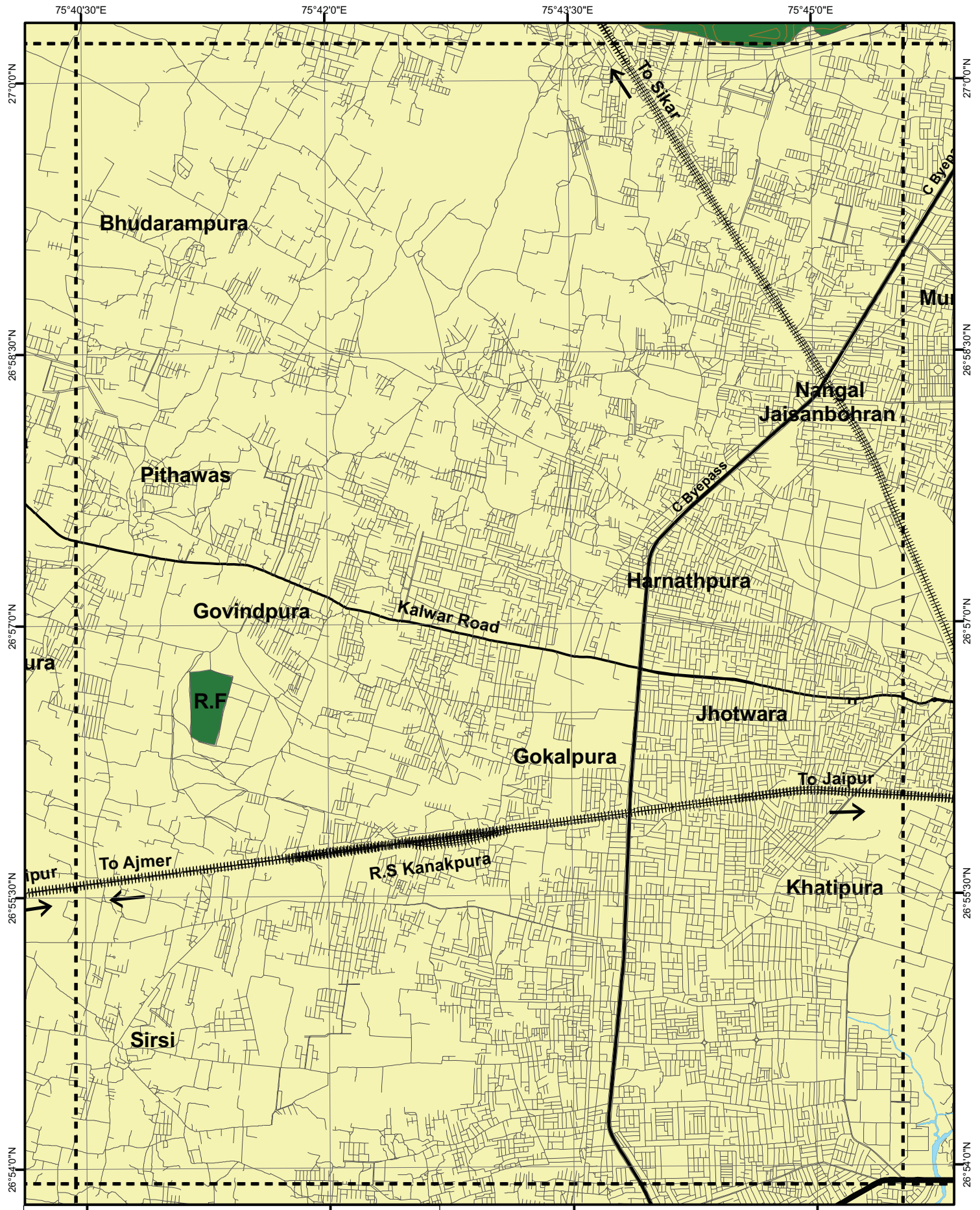
0 10 20 40 60 80 Km

**LAND UTILIZATION PLAN JAIPUR REGION
MASTER DEVELOPMENT PLAN - 2025**

Jaipur Development Authority

Key Map

N



75°40'30"E 75°42'0"E 75°43'30"E 75°45'0"E

27°0'0"N
26°58'30"N
26°57'0"N
26°55'30"N
26°54'0"N

27°0'0"N
26°58'30"N
26°57'0"N
26°55'30"N
26°54'0"N

Legend

* Approved Vide 60th Authority Meeting Dated 05.09.2011

Region Boundary	Special Area	Ecological Zone
Railways	U1	G1
Roads	U2	Drain/River/Waterbody
National Highway	LIZ	Forest(R.F/P.F)/Hills
State Highway	HIZ	G2
City Road-Major	U3	Ecological Area
City Road-Minor	LIZ	Rural
contours	HIZ	
Ring Road		
U2 Roads		
48 Mtr		
60 Mtr		
75 Mtr		
45 Mtr		

Key Map

Scale: 1:50,000

0 10 20 40 60 80 Km

Jaipur Development Authority

75°46'30"E

75°48'0"E

75°49'30"E

27°0'0"N

27°0'0"N

26°58'30"N

26°58'30"N

26°57'0"N

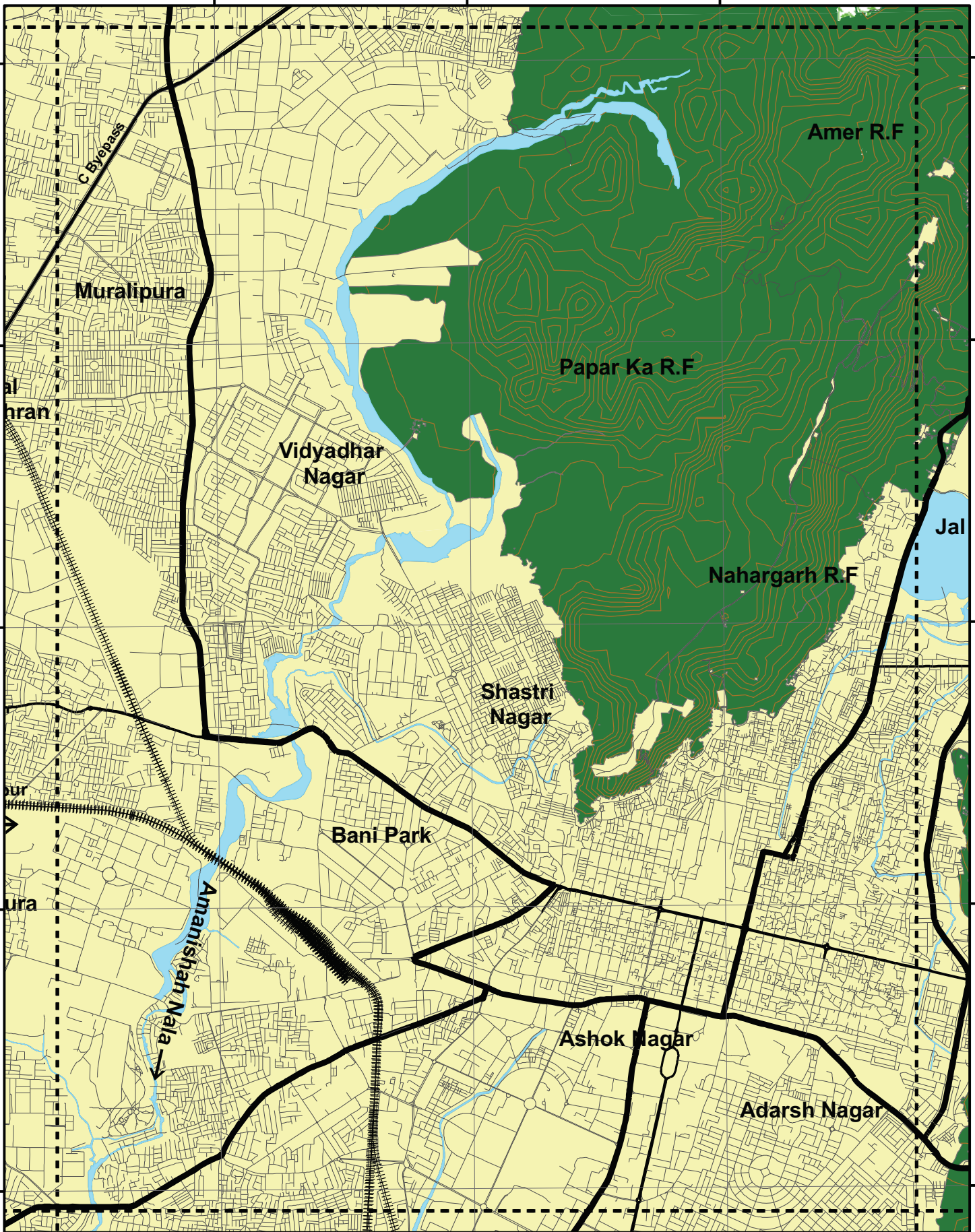
26°57'0"N

26°55'30"N

26°55'30"N

26°54'0"N

26°54'0"N



Legend

- Region Boundary
- Railways
- Roads**
 - National Highway
 - State Highway
 - City Road-Major
 - City Road-Minor
 - contours
 - Ring Road
 - U2 Roads**
 - 30 Mtr
 - 33 Mtr
 - 36 Mtr
 - 45 Mtr
 - 48 Mtr
 - 60 Mtr
 - 75 Mtr
 - 80 Mtr
- Special Area**
 - U1
 - U2
 - LIZ
 - HIZ
 - U3
 - LIZ
 - HIZ
- Ecological Zone**
 - G1
 - Drain/River/Waterbody
 - Forest(R.F/P.F)/Hills
 - G2
 - Ecological Area
 - Rural

* Approved Vide 60th Authority Meeting Dated 05.09.2011



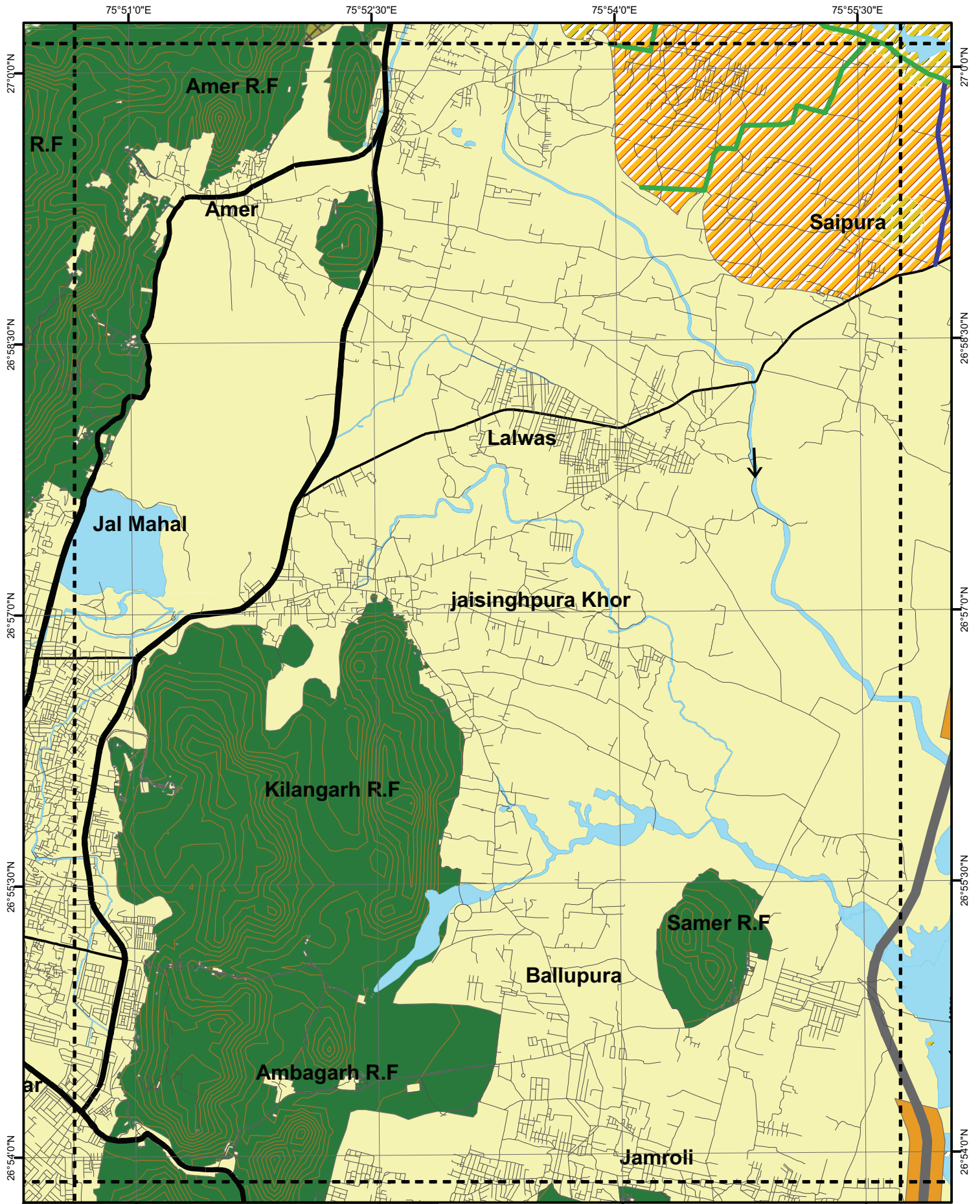
LAND UTILIZATION PLAN JAIPUR REGION
MASTER DEVELOPMENT PLAN - 2025

Jaipur Development Authority

Key Map

32	33	34
25	26	27
18	19	20





Legend

* Approved Vide 60th Authority Meeting Dated 05.09.2011

Region Boundary	Special Area	Ecological Zone
Railways	U1	G1
Roads	U2	Drain/River/Waterbody
National Highway	LIZ	Forest(R.F/P.F)/Hills
State Highway	HIZ	G2
City Road-Major	U3	Ecological Area
City Road-Minor	LIZ	Rural
contours	HIZ	
Ring Road		
U2 Roads		
30 Mtr	48 Mtr	
33 Mtr	60 Mtr	
36 Mtr	75 Mtr	
45 Mtr	60 Mtr	

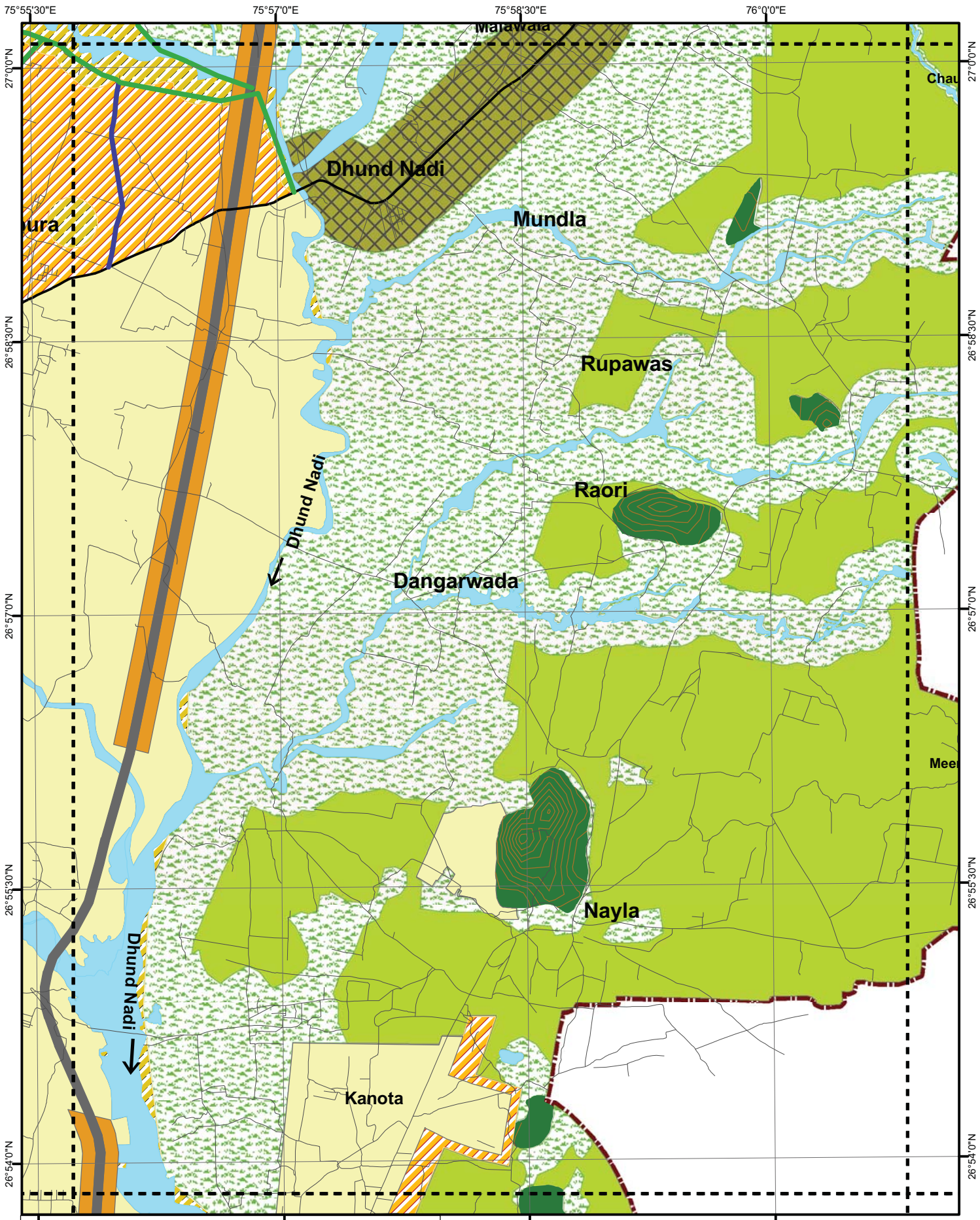
Key Map

33	34	35
26	27	28
19	20	21

Scale
1:50,000
0 10 20 40 60 80 Km

**LAND UTILIZATION PLAN JAIPUR REGION
MASTER DEVELOPMENT PLAN - 2025**

Jaipur Development Authority



Legend

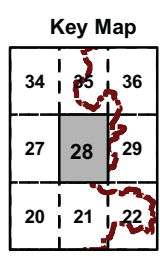
* Approved Vide 60th Authority Meeting Dated 05.09.2011

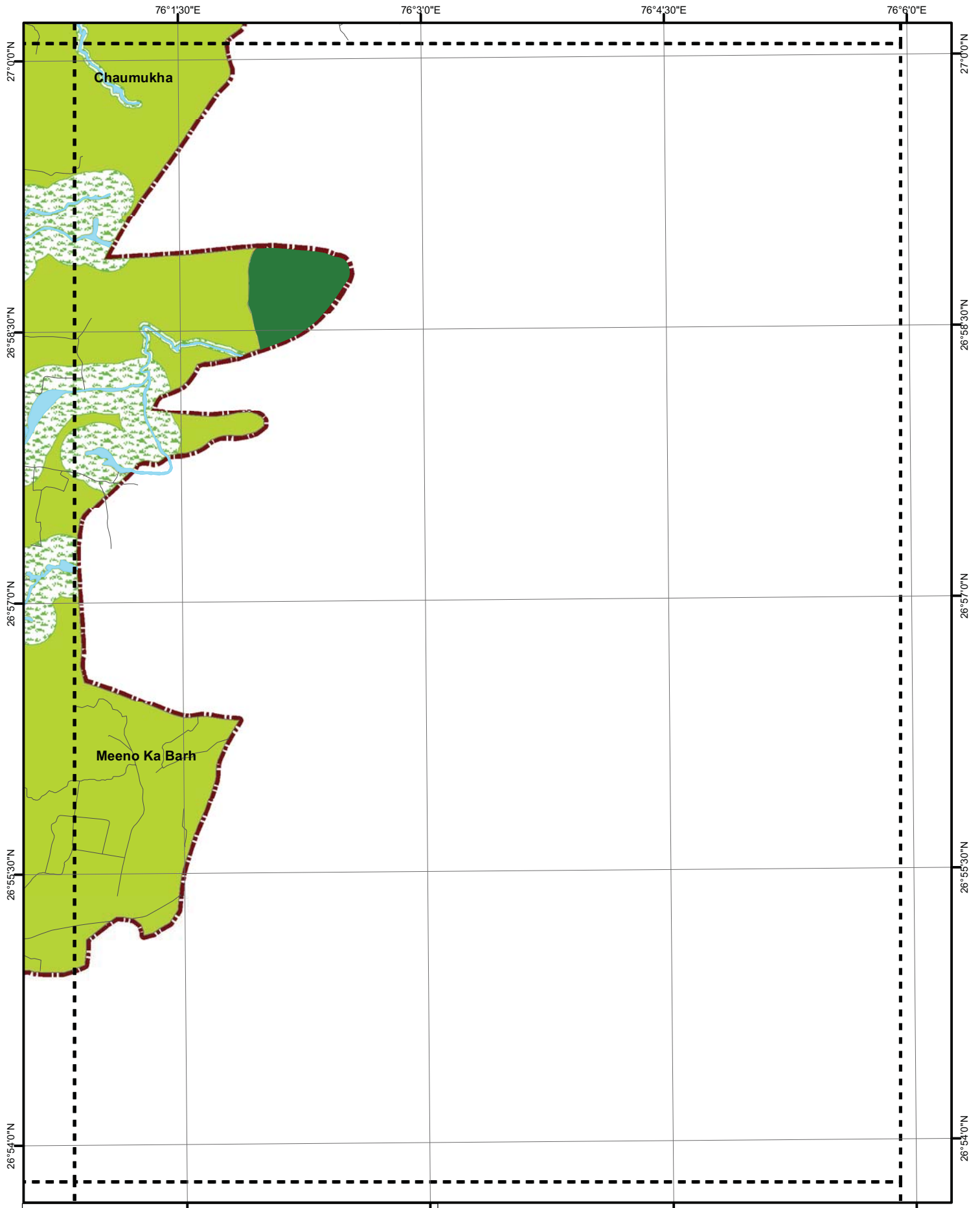
Region Boundary	Special Area	Ecological Zone
Railways	U1	G1
Roads	U2	Drain/River/Waterbody
National Highway	LIZ	Forest(R.F/P.F)/Hills
State Highway	HIZ	G2
City Road-Major	U3	Ecological Area
City Road-Minor	LIZ	Rural
contours	HIZ	
Ring Road		
U2 Roads		
30 Mtr		
48 Mtr		
33 Mtr		
60 Mtr		
38 Mtr		
75 Mtr		
45 Mtr		
60 Mtr		



**LAND UTILIZATION PLAN JAIPUR REGION
MASTER DEVELOPMENT PLAN - 2025**

Jaipur Development Authority





76°1'30"E

76°3'0"E

76°4'30"E

76°6'0"E

27°0'0"N

27°0'0"N

26°58'30"N

26°58'30"N

26°57'0"N

26°57'0"N

26°55'30"N

26°55'30"N

26°54'0"N

26°54'0"N

76°1'30"E

76°3'0"E

76°4'30"E

76°6'0"E

Legend

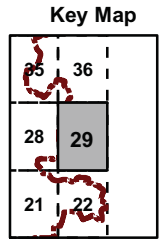
* Approved Vide 60th Authority Meeting Dated 05.09.2011

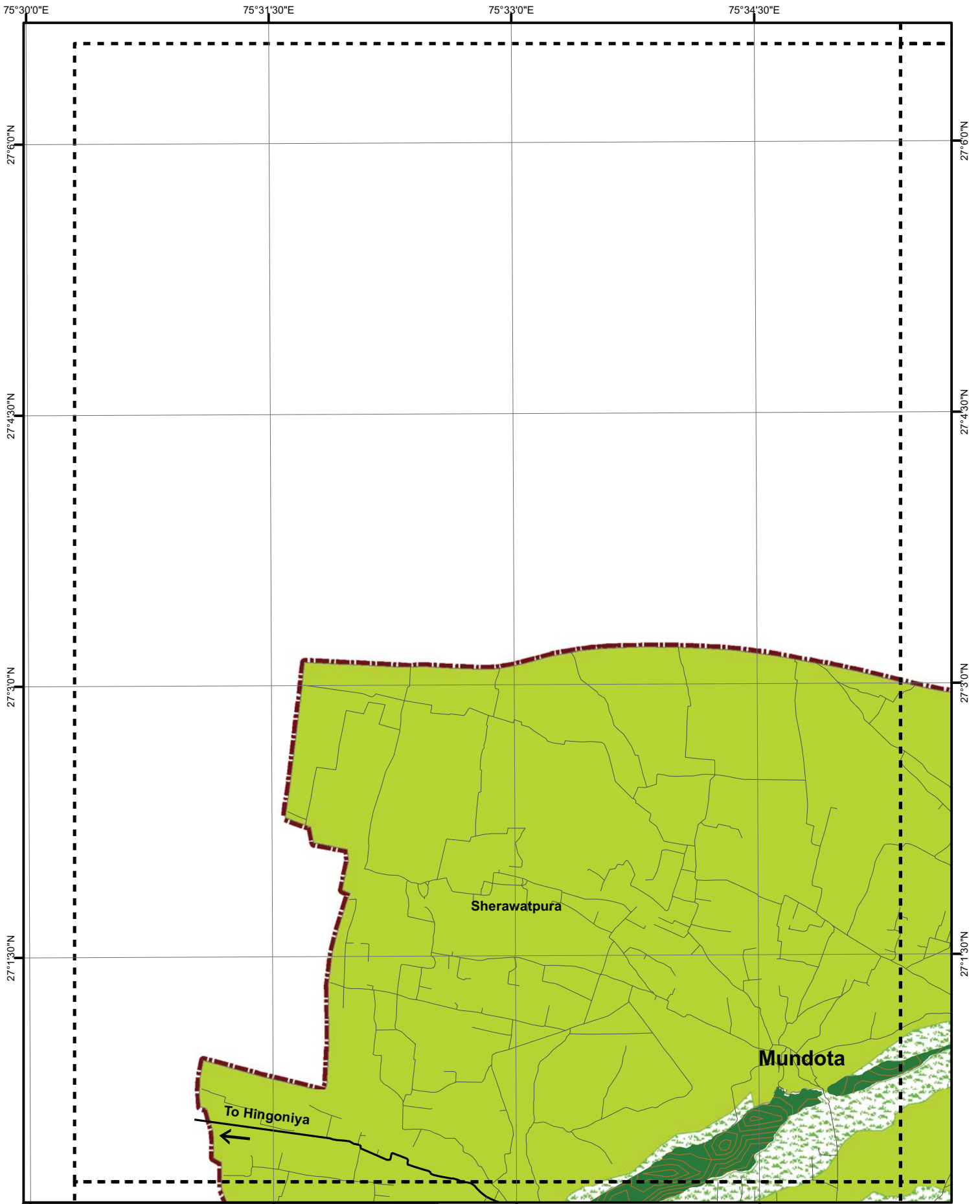
- Region Boundary
- Railways
- Roads**
 - National Highway
 - State Highway
 - City Road-Major
 - City Road-Minor
 - contours
 - Ring Road
 - U2 Roads**
 - 30 Mtr
 - 48 Mtr
 - 33 Mtr
 - 60 Mtr
 - 36 Mtr
 - 75 Mtr
 - 45 Mtr
 - 60 Mtr
- Special Area
- U1
- U2
- LIZ
- HIZ
- U3
- LIZ
- HIZ
- Ecological Zone G1
- Drain/River/Waterbody
- Forest(R.F/P.F)/Hills
- G2
- Ecological Area
- Rural



LAND UTILIZATION PLAN JAIPUR REGION
MASTER DEVELOPMENT PLAN - 2025

Jaipur Development Authority





Legend

* Approved Vide 60th Authority Meeting Dated 05.09.2011

Region Boundary	Special Area	Ecological Zone
Railways	U1	G1
Roads	U2	Drain/River/Waterbody
National Highway	LIZ	Forest(R.F/P.F)/Hills
State Highway	HIZ	G2
City Road-Major	U3	Ecological Area
City Road-Minor	LIZ	Rural
contours	HIZ	
Ring Road		
U2 Roads		
Width		
30 Mtr	48 Mtr	
33 Mtr	60 Mtr	
36 Mtr	75 Mtr	
45 Mtr	90 Mtr	

Scale: 1:50,000

**LAND UTILIZATION PLAN JAIPUR REGION
MASTER DEVELOPMENT PLAN - 2025**

Jaipur Development Authority

Key Map

N

75°36'0"E 75°37'30"E 75°39'0"E 75°40'30"E

27°6'0"N

27°6'0"N

27°4'30"N

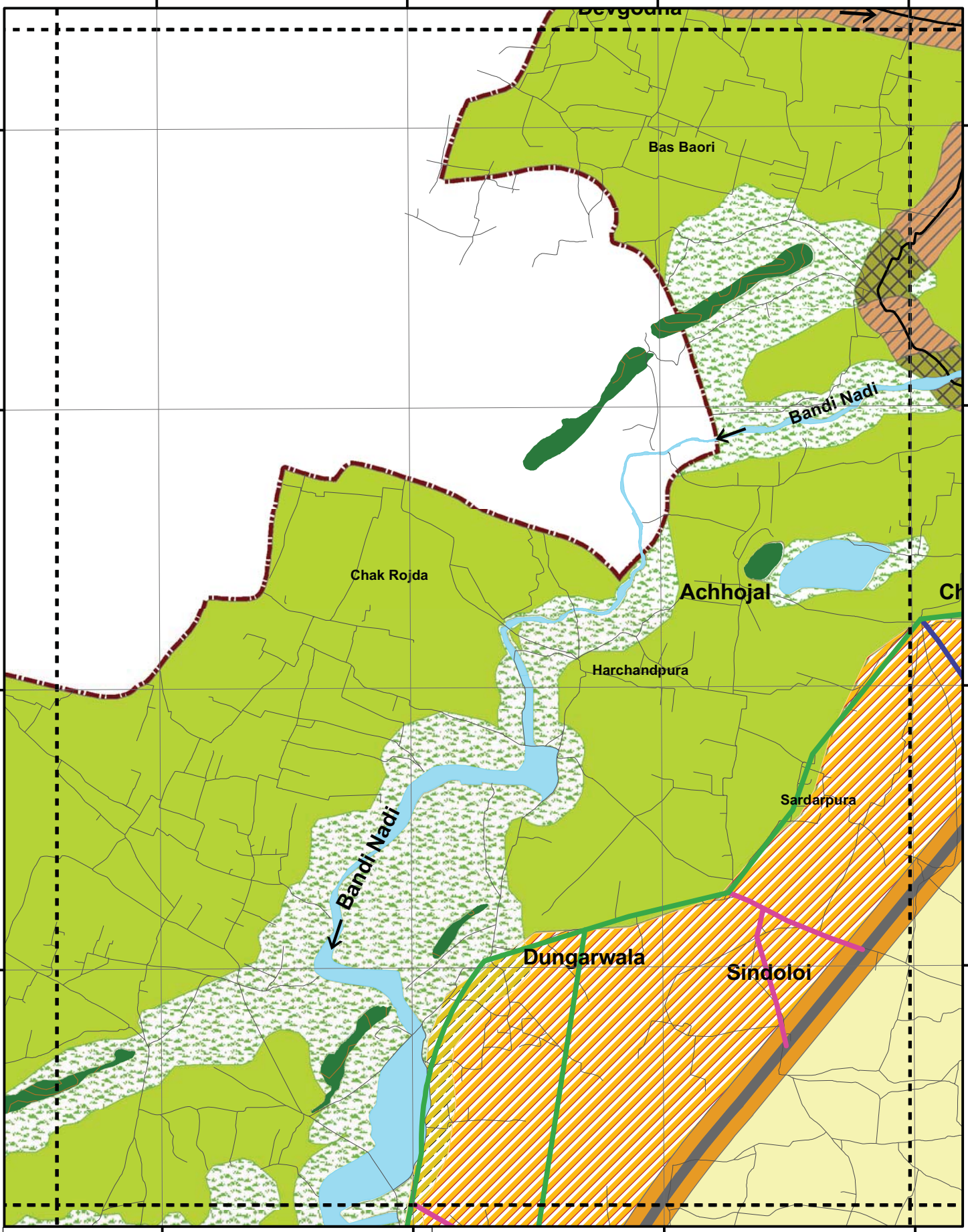
27°4'30"N

27°3'0"N

27°3'0"N

27°1'30"N

27°1'30"N



Legend

- Region Boundary
- Railways
- Roads**
 - National Highway
 - State Highway
 - City Road-Major
 - City Road-Minor
 - contours
 - Ring Road
 - U2 Roads**
 - 30 Mtr
 - 48 Mtr
 - 33 Mtr
 - 60 Mtr
 - 36 Mtr
 - 75 Mtr
 - 45 Mtr
 - 60 Mtr
- Special Area
- U1
- U2
- LIZ
- HIZ
- U3
- LIZ
- HIZ
- Ecological Zone G1
- Drain/River/Waterbody
- Forest(R.F/P.F)/Hills
- G2
- Ecological Area
- Rural

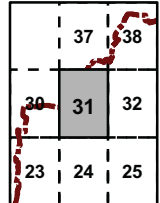
* Approved Vide 60th Authority Meeting Dated 05.09.2011

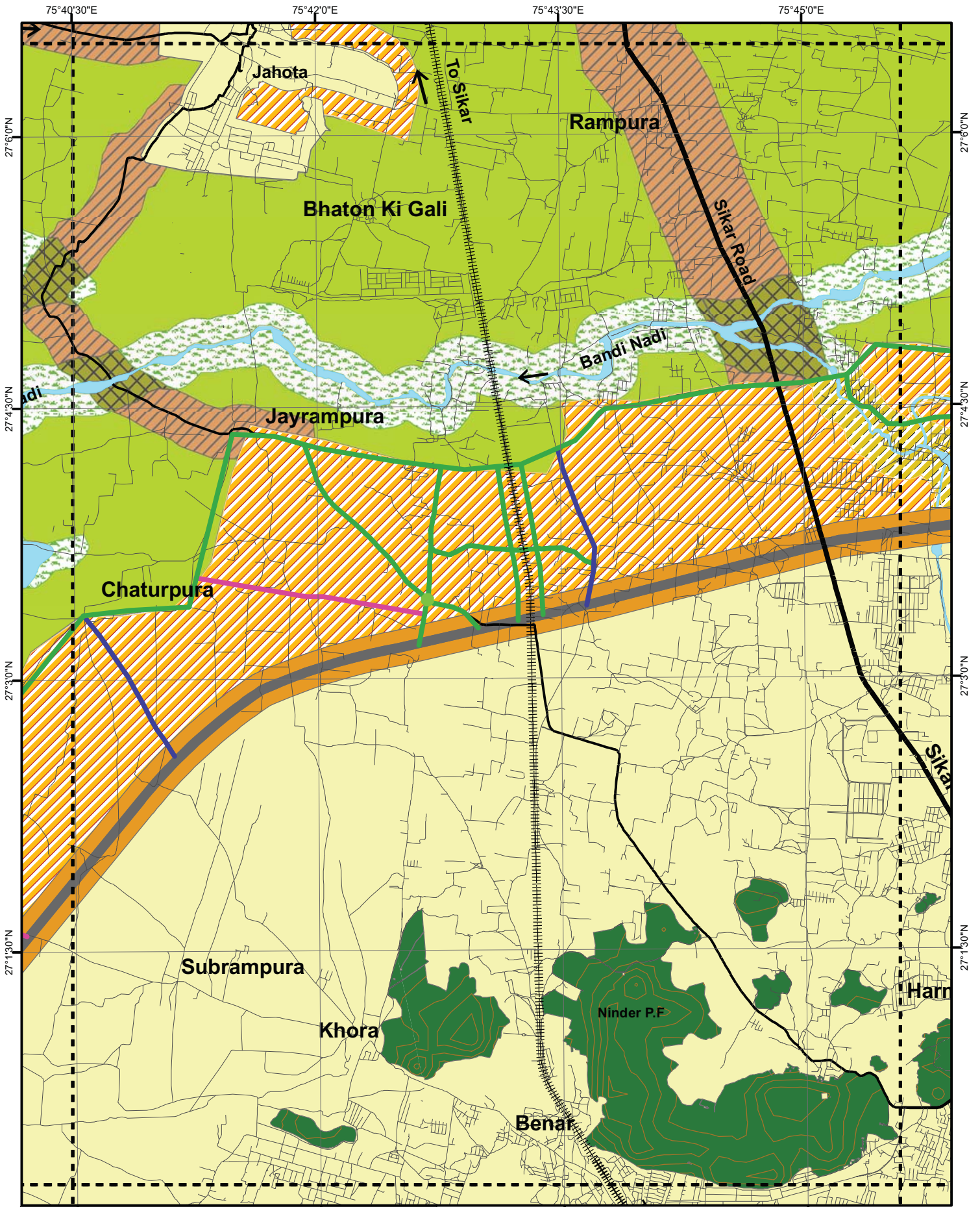


LAND UTILIZATION PLAN JAIPUR REGION
MASTER DEVELOPMENT PLAN - 2025

Jaipur Development Authority

Key Map





Legend

* Approved Vide 60th Authority Meeting Dated 05.09.2011

<ul style="list-style-type: none"> Region Boundary Railways Roads <ul style="list-style-type: none"> National Highway State Highway City Road-Major City Road-Minor contours Ring Road U2 Roads <ul style="list-style-type: none"> 30 Mtr 33 Mtr 38 Mtr 45 Mtr 48 Mtr 60 Mtr 75 Mtr 80 Mtr 	<ul style="list-style-type: none"> Special Area U1 U2 LIZ HIZ U3 LIZ HIZ 	<ul style="list-style-type: none"> Ecological Zone G1 <ul style="list-style-type: none"> Drain/River/Waterbody Forest(R.F/P.F)/Hills G2 G1 Ecological Area Rural
--	--	---

Scale: 1:50,000

0 10 20 40 60 80 Km

Key Map

37	38	39
31	32	33
24	25	26

Jaipur Development Authority

75°46'30"E

75°48'0"E

75°49'30"E

75°51'0"E

27°6'0"N

27°6'0"N

27°4'30"N

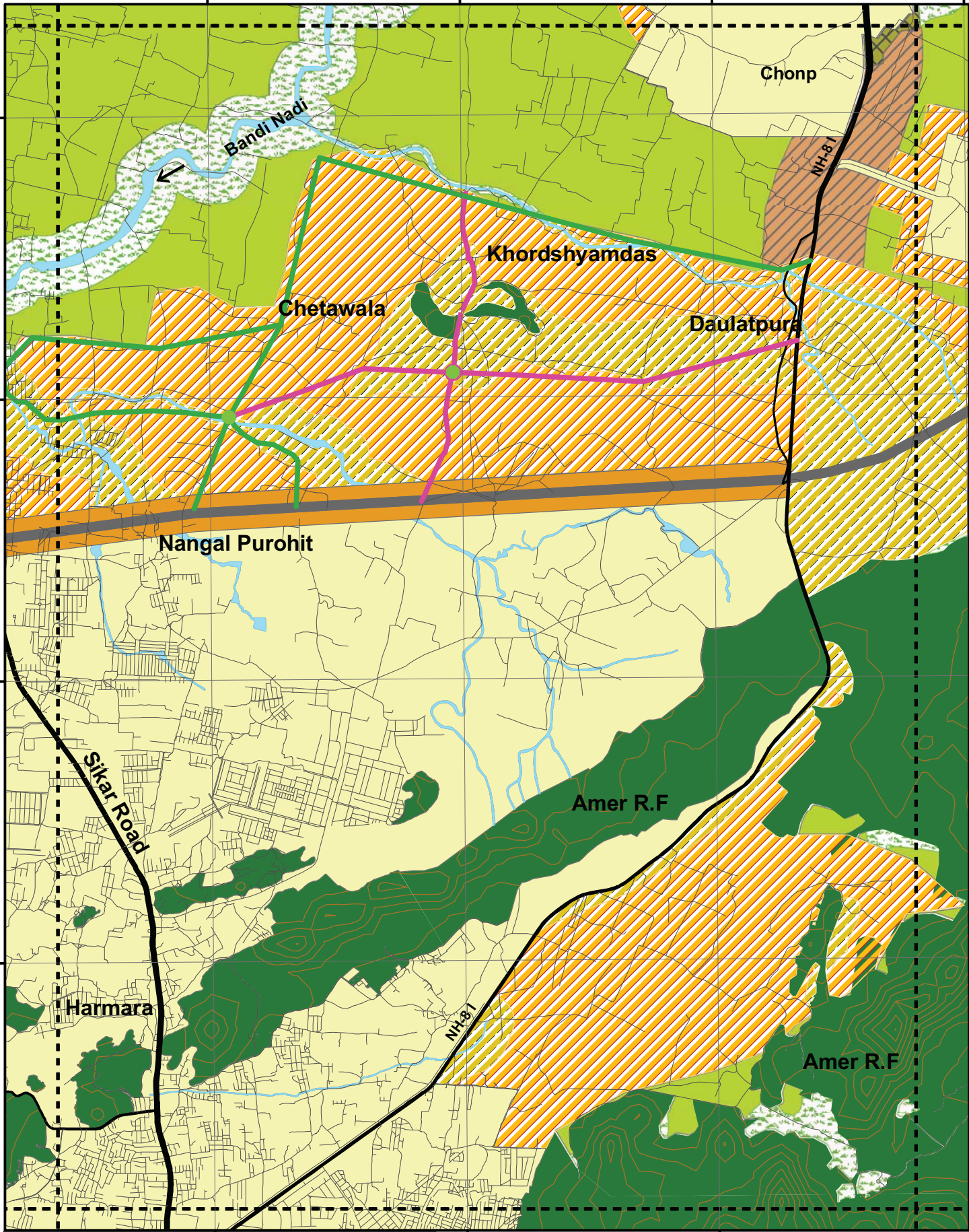
27°4'30"N

27°3'0"N

27°3'0"N

27°1'30"N

27°1'30"N



Legend

- Region Boundary
- Railways
- Roads**
 - National Highway
 - State Highway
 - City Road-Major
 - City Road-Minor
 - contours
 - Ring Road
 - U2 Roads**
 - 30 Mtr
 - 48 Mtr
 - 33 Mtr
 - 60 Mtr
 - 36 Mtr
 - 75 Mtr
 - 45 Mtr
 - 60 Mtr
- Special Area
- Ecological Zone**
 - U1
 - LIZ
 - HIZ
 - U3
 - LIZ
 - HIZ
 - Rural
- Ecological Zone**
 - G1
 - Drain/River/Waterbody
 - Forest(R.F/P.F)/Hills
 - G2
 - Ecological Area

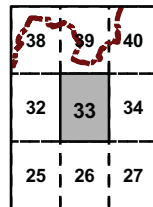
* Approved Vide 60th Authority Meeting Dated 05.09.2011



LAND UTILIZATION PLAN JAIPUR REGION
MASTER DEVELOPMENT PLAN - 2025

Jaipur Development Authority

Key Map



75°51'0"E

75°52'30"E

75°54'0"E

75°55'30"E

27°6'0"N

27°6'0"N

27°4'30"N

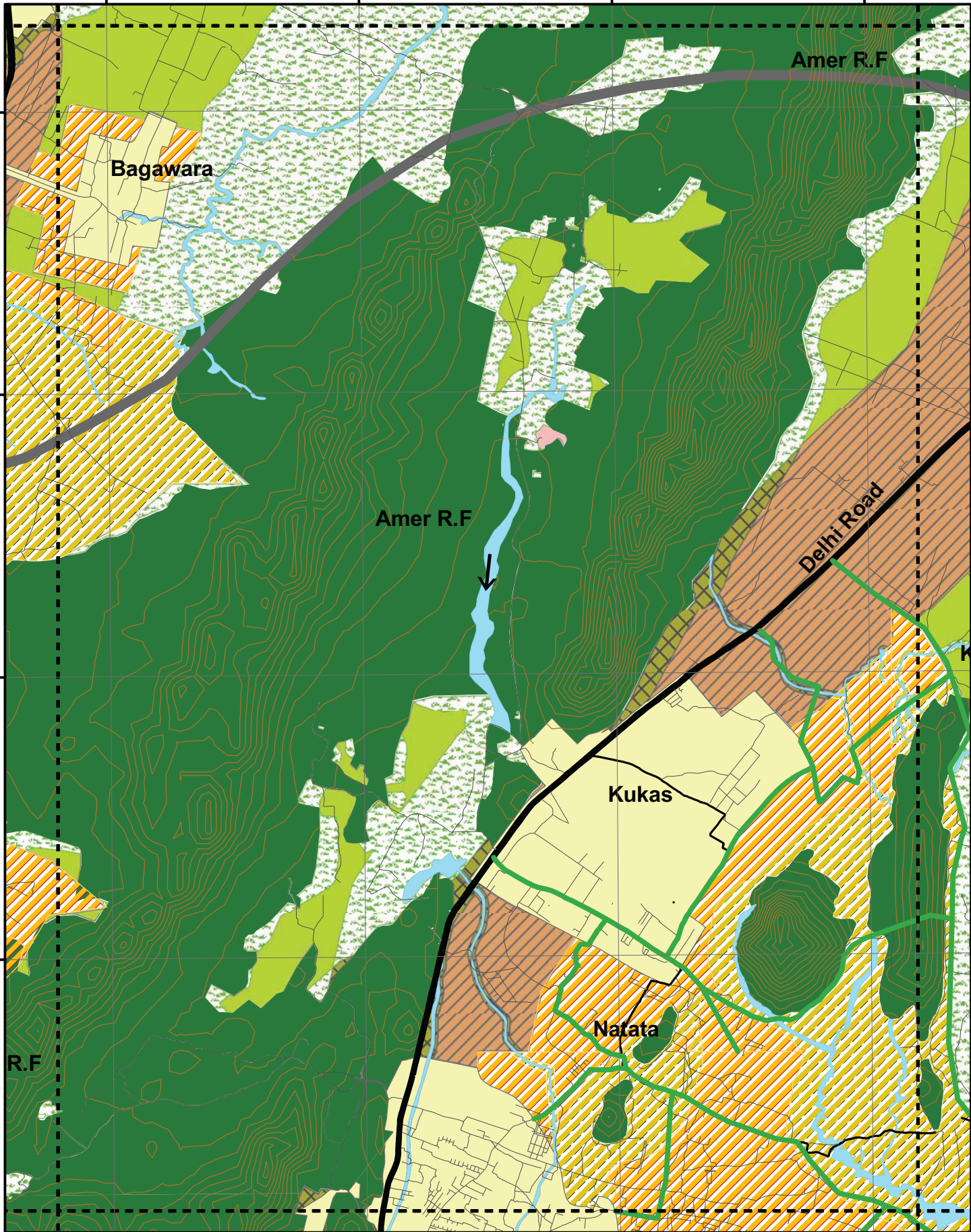
27°4'30"N

27°3'0"N

27°3'0"N

27°1'30"N

27°1'30"N



Legend

* Approved Vide 60th Authority Meeting Dated 05.09.2011

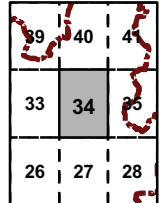
- | | | |
|------------------|--------------|------------------------|
| Region Boundary | Special Area | Ecological Zone |
| Railways | U1 | G1 |
| Roads | U2 | Drain/River/Waterbody |
| National Highway | LIZ | Forest(R.F/P.F)/Hills |
| State Highway | HIZ | G2 |
| City Road-Major | U3 | Ecological Area |
| City Road-Minor | LIZ | Rural |
| contours | HIZ | |
| Ring Road | | |
| U2 Roads | | |
| 30 Mtr | | |
| 48 Mtr | | |
| 33 Mtr | | |
| 60 Mtr | | |
| 36 Mtr | | |
| 75 Mtr | | |
| 45 Mtr | | |
| 60 Mtr | | |

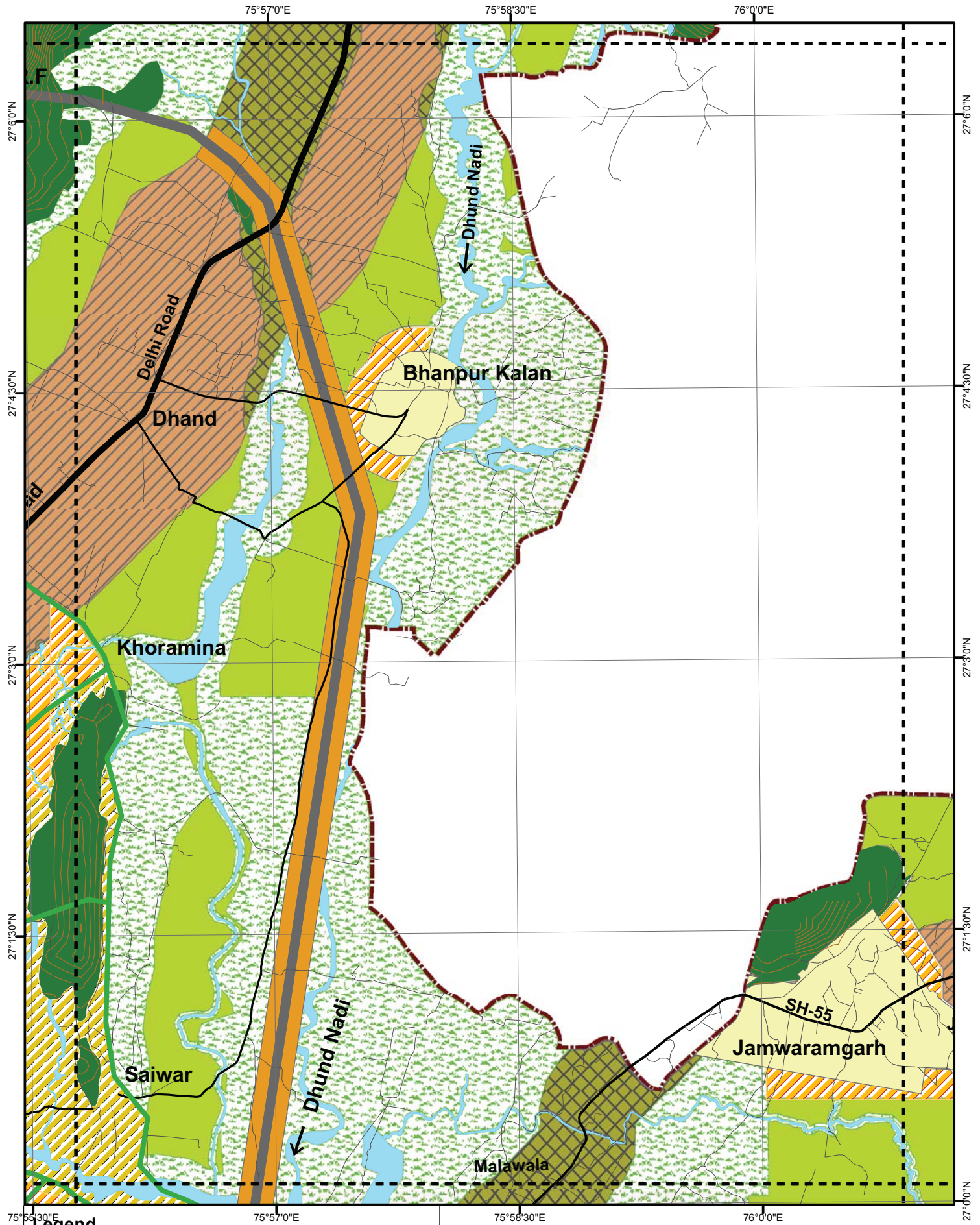


LAND UTILIZATION PLAN JAIPUR REGION
MASTER DEVELOPMENT PLAN - 2025

Jaipur Development Authority

Key Map





Legend

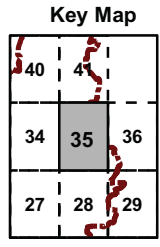
* Approved Vide 60th Authority Meeting Dated 05.09.2011

Region Boundary	Special Area	Ecological Zone
Railways	U1	G1
Roads	U2	Drain/River/Waterbody
National Highway	LIZ	Forest(R.F/P.F)/Hills
State Highway	HIZ	G2
City Road-Major	U3	Ecological Area
City Road-Minor	LIZ	Rural
contours	HIZ	
Ring Road		
U2 Roads		
30 Mtr	48 Mtr	
33 Mtr	60 Mtr	
36 Mtr	75 Mtr	
45 Mtr	90 Mtr	



LAND UTILIZATION PLAN JAIPUR REGION
MASTER DEVELOPMENT PLAN - 2025

Jaipur Development Authority



76°1'30"E

76°3'0"E

76°4'30"E

76°6'0"E

27°6'0"N

27°6'0"N

27°4'30"N

27°4'30"N

27°3'0"N

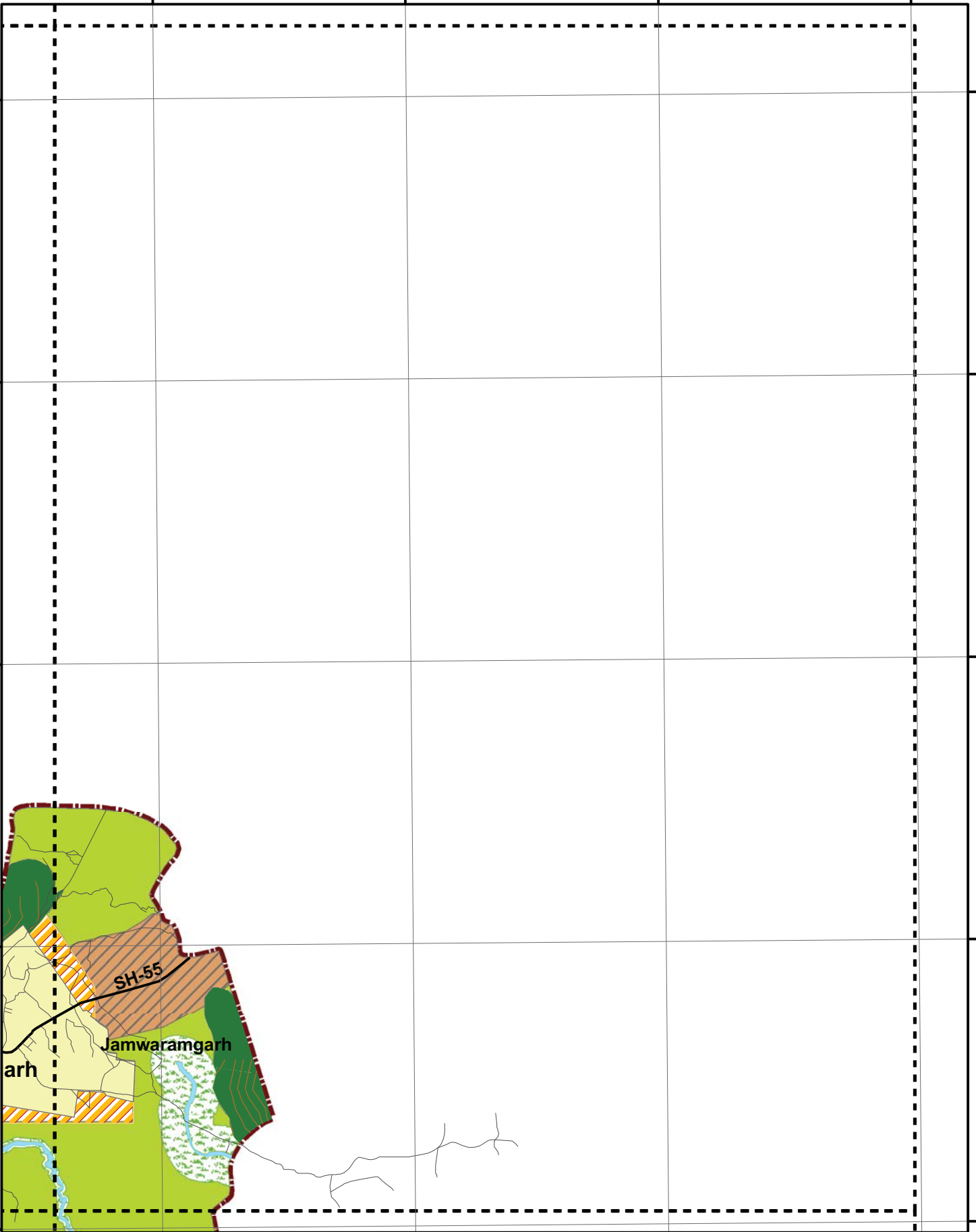
27°3'0"N

27°1'30"N

27°1'30"N

27°0'0"N

27°0'0"N



Legend

- Region Boundary
- Railways
- Roads**
 - National Highway
 - State Highway
 - City Road-Major
 - City Road-Minor
 - contours
 - Ring Road
 - U2 Roads**
 - 30 Mtr
 - 48 Mtr
 - 33 Mtr
 - 60 Mtr
 - 36 Mtr
 - 75 Mtr
 - 45 Mtr
 - 60 Mtr

* Approved Vide 60th Authority Meeting Dated 05.09.2011

- Special Area
- U1
- U2
- LIZ
- HIZ
- U3
- LIZ
- HIZ

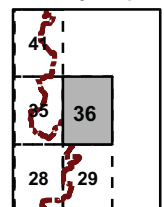
- Ecological Zone**
- G1 Drain/River/Waterbody
- Forest(R.F/P.F)/Hills
- G2 Ecological Area
- Rural



LAND UTILIZATION PLAN JAIPUR REGION
MASTER DEVELOPMENT PLAN - 2025

Jaipur Development Authority

Key Map



75°36'0"E 75°37'30"E 75°39'0"E 75°40'30"E

27°12'0"N

27°12'0"N

27°10'30"N


27°10'30"N

27°9'0"N

27°9'0"N

27°7'30"N

27°7'30"N



Legend

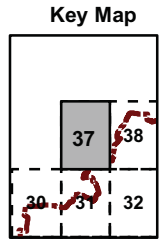
* Approved Vide 60th Authority Meeting Dated 05.09.2011

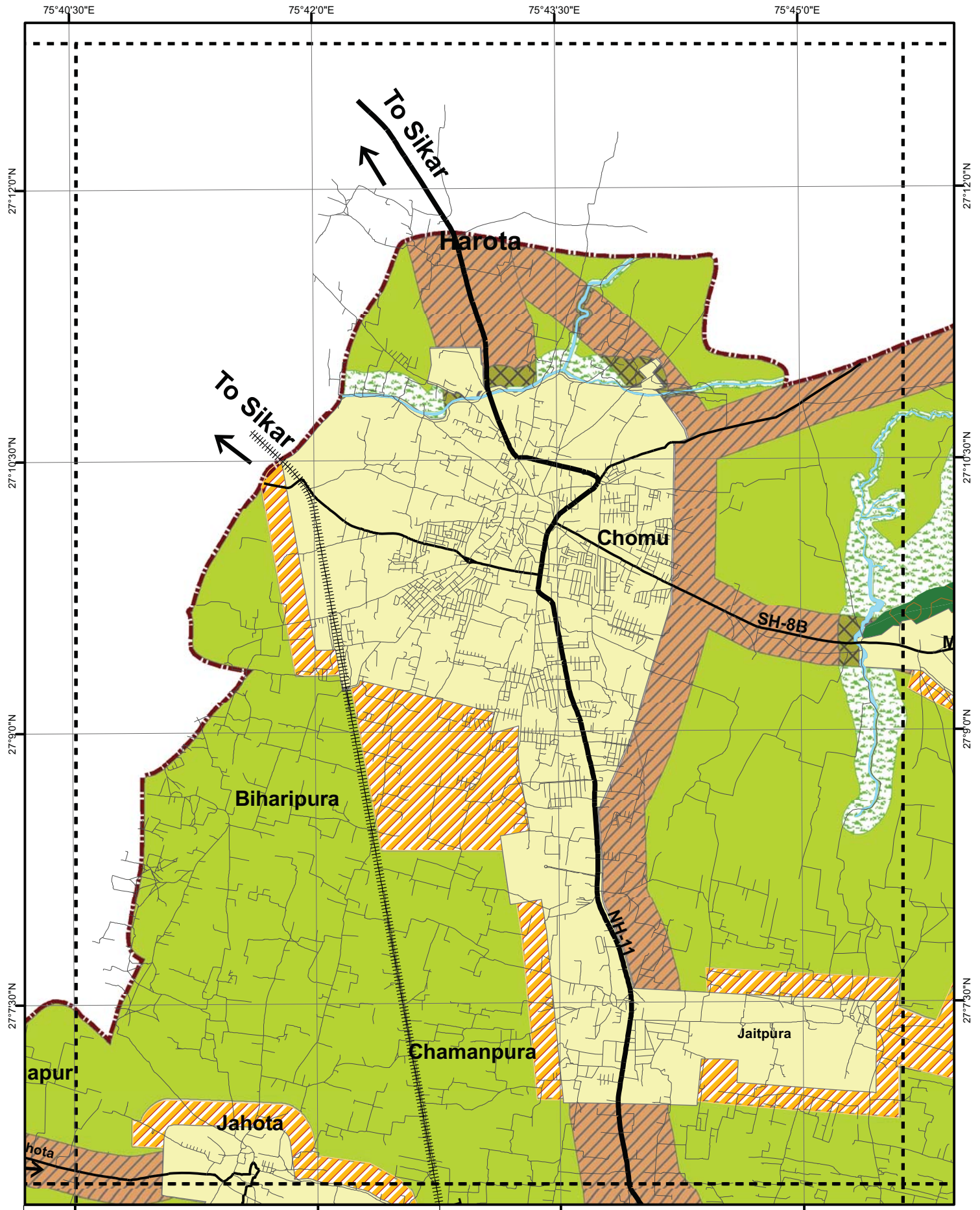
Region Boundary	Special Area	Ecological Zone
Railways	U1	G1
Roads	U2	Drain/River/Waterbody
National Highway	LIZ	Forest(R.F/P.F)/Hills
State Highway	HIZ	G2
City Road-Major	U3	Ecological Area
City Road-Minor	LIZ	Rural
contours	HIZ	
Ring Road		
U2 Roads		
Width		
30 Mtr	48 Mtr	
33 Mtr	60 Mtr	
36 Mtr	75 Mtr	
45 Mtr	60 Mtr	



**LAND UTILIZATION PLAN JAIPUR REGION
MASTER DEVELOPMENT PLAN - 2025**

Jaipur Development Authority

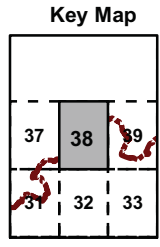




Legend

* Approved Vide 60th Authority Meeting Dated 05.09.2011

Region Boundary	Special Area	Ecological Zone
Railways	U1	G1
Roads	U2	Drain/River/Waterbody
National Highway	LIZ	Forest(R.F/P.F)/Hills
State Highway	HIZ	G2
City Road-Major	U3	Ecological Area
City Road-Minor	LIZ	Rural
contours	HIZ	
Ring Road		
U2 Roads		
30 Mtr		
48 Mtr		
33 Mtr		
60 Mtr		
36 Mtr		
75 Mtr		
45 Mtr		
60 Mtr		



**LAND UTILIZATION PLAN JAIPUR REGION
MASTER DEVELOPMENT PLAN - 2025**

Jaipur Development Authority

75°46'30"E 75°48'0"E 75°49'30"E 75°51'0"E

27°12'0"N

27°12'0"N

27°10'30"N

27°10'30"N

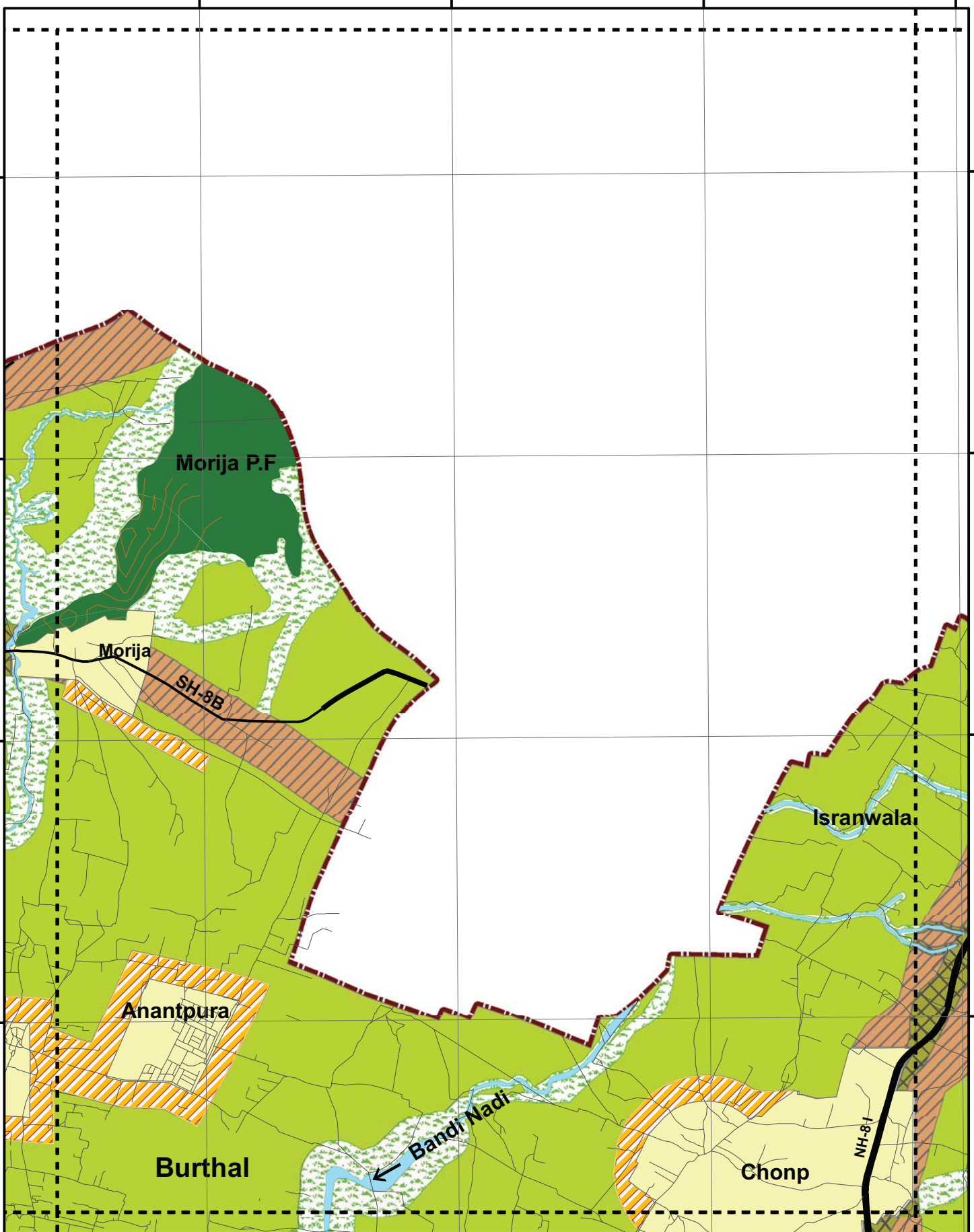
27°9'0"N

27°9'0"N

27°7'30"N

27°7'30"N

75°46'30"E 75°48'0"E 75°49'30"E 75°51'0"E



Legend

- Region Boundary
- Railways
- Roads**
 - National Highway
 - State Highway
 - City Road-Major
 - City Road-Minor
 - contours
 - Ring Road
 - U2 Roads**
 - 30 Mtr — 48 Mtr
 - 33 Mtr — 60 Mtr
 - 36 Mtr — 75 Mtr
 - 45 Mtr — 60 Mtr
- Special Area
- U1
- U2
- LIZ
- HIZ
- U3
- LIZ
- HIZ
- Ecological Zone G1
- Drain/River/Waterbody
- Forest(R.F/P.F)/Hills
- Ecological Area
- Rural

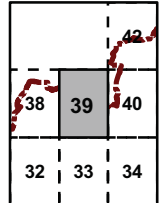
* Approved Vide 60th Authority Meeting Dated 05.09.2011

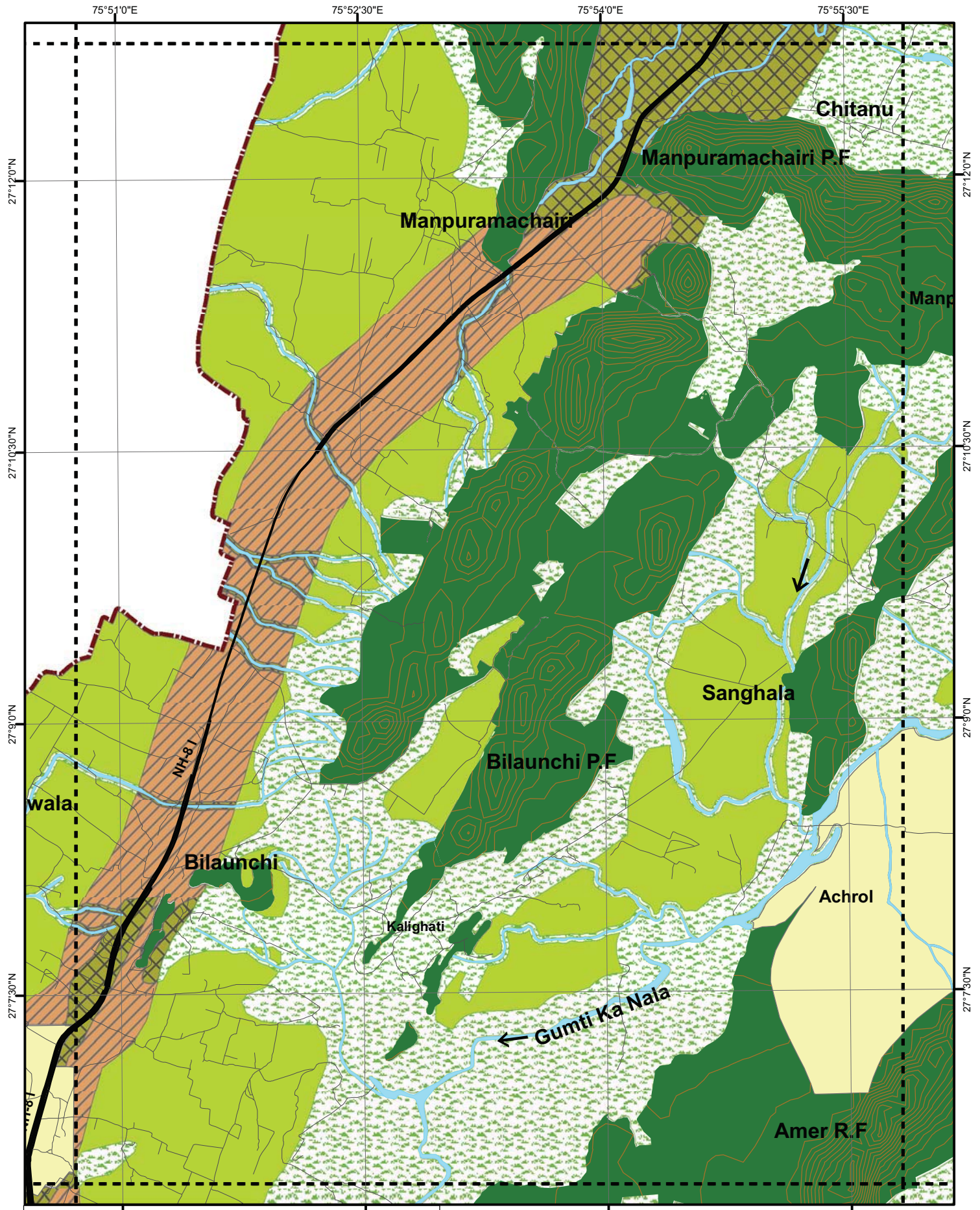


LAND UTILIZATION PLAN JAIPUR REGION
MASTER DEVELOPMENT PLAN - 2025

Jaipur Development Authority

Key Map





Legend

* Approved Vide 60th Authority Meeting Dated 05.09.2011

Region Boundary	Special Area	Ecological Zone
Railways	U1	G1
Roads	U2	Drain/River/Waterbody
National Highway	LIZ	Forest(R.F/P.F)/Hills
State Highway	HIZ	G2
City Road-Major	U3	Ecological Area
City Road-Minor	LIZ	Rural
contours	HIZ	
Ring Road		
U2 Roads		
Width		
30 Mtr	48 Mtr	
33 Mtr	60 Mtr	
36 Mtr	75 Mtr	
45 Mtr	80 Mtr	

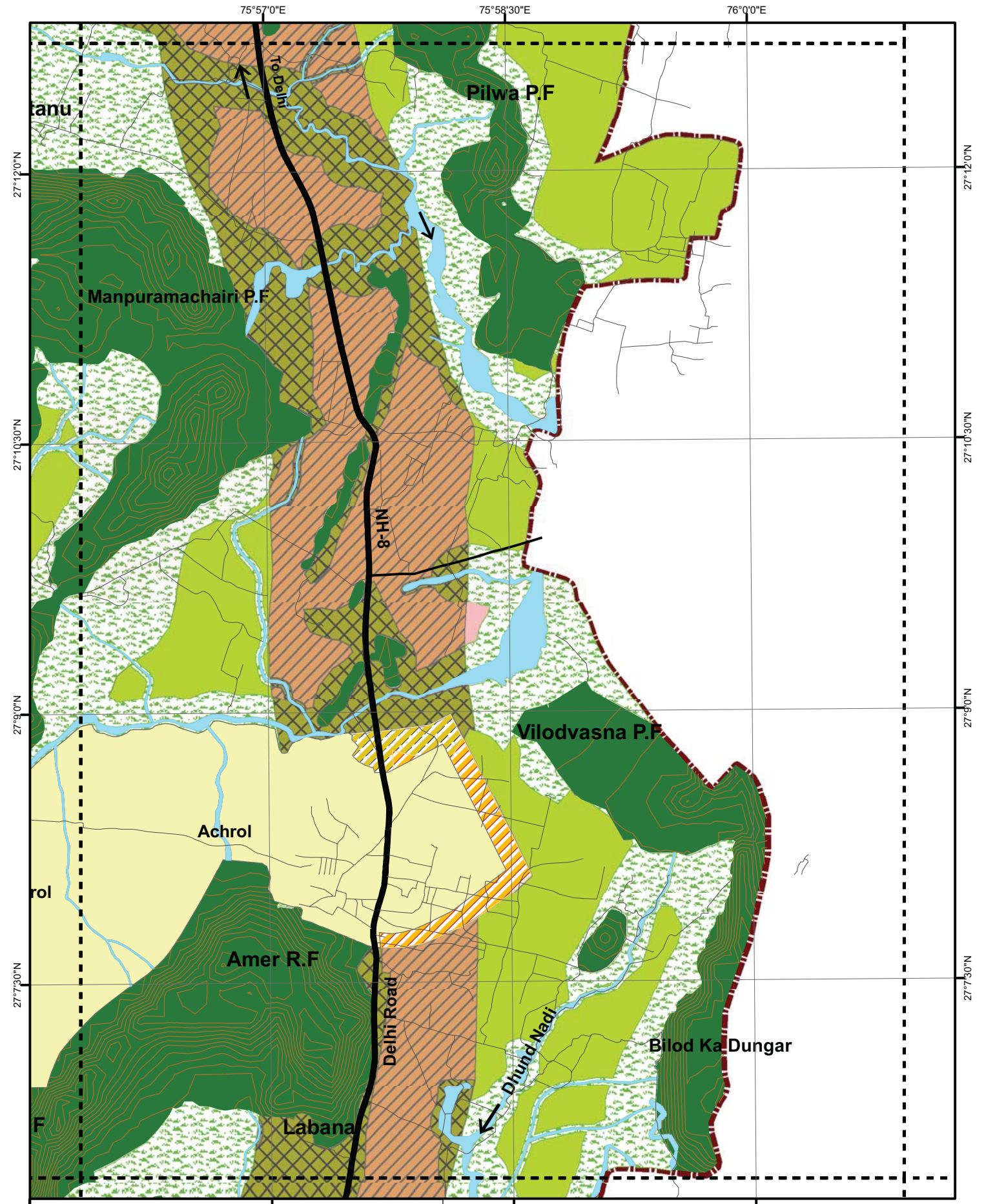
Scale: 1:50,000

0 10 20 40 60 80 Km

Key Map

**LAND UTILIZATION PLAN JAIPUR REGION
MASTER DEVELOPMENT PLAN - 2025**

Jaipur Development Authority



Legend

* Approved Vide 60th Authority Meeting Dated 05.09.2011

Region Boundary	Special Area	Ecological Zone
Railways	U1	G1 Drain/River/Waterbody
Roads	U2	Forest(R.F/P.F)/Hills
National Highway	LIZ	G2
State Highway	HIZ	Ecological Area
City Road-Major	U3	Rural
City Road-Minor	LIZ	
contours	HIZ	
Ring Road		
U2 Roads		
30 Mtr	48 Mtr	
33 Mtr	60 Mtr	
36 Mtr	75 Mtr	
45 Mtr	90 Mtr	

Scale: 1:50,000

0 10 20 40 60 80 Km

**LAND UTILIZATION PLAN JAIPUR REGION
MASTER DEVELOPMENT PLAN - 2025**

Jaipur Development Authority

Key Map

N

75°51'0"E

75°52'30"E

75°54'0"E

75°55'30"E

27°18'0"N

27°18'0"N

27°16'30"N

27°16'30"N

27°15'0"N

27°15'0"N

27°13'30"N

27°13'30"N

75°51'0"E

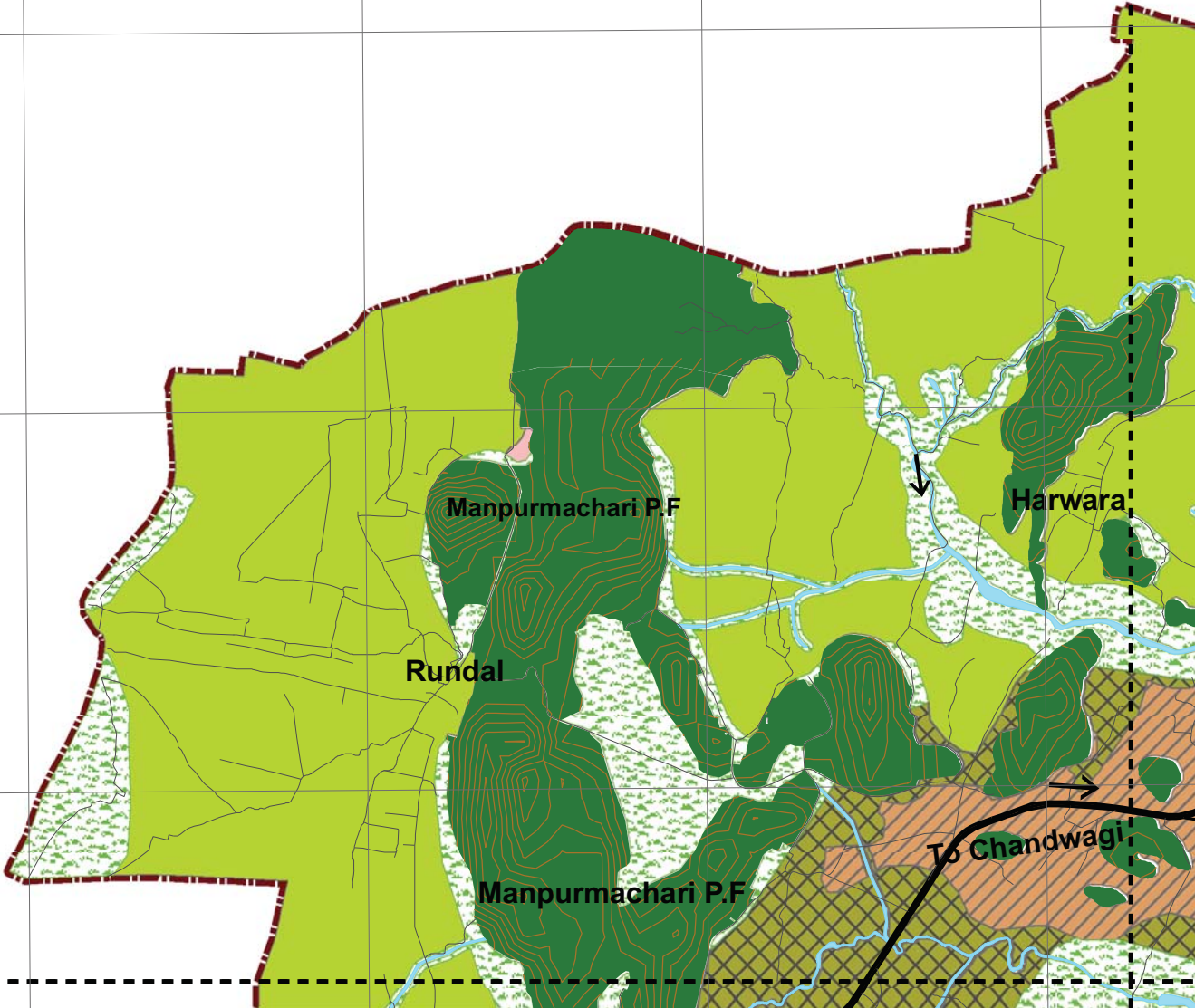
75°52'30"E

75°54'0"E

75°55'30"E

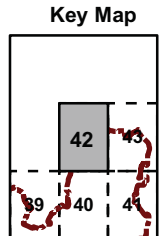
Legend * Approved Vide 60th Authority Meeting Dated 05.09.2011

Region Boundary	Special Area	Ecological Zone
Railways	U1	G1
Roads	U2	Drain/River/Waterbody
National Highway	LIZ	Forest(R.F/P.F)/Hills
State Highway	HIZ	G2
City Road-Major	U3	Ecological Area
City Road-Minor	LIZ	Rural
contours	HIZ	
Ring Road		
U2 Roads		
Width		
30 Mtr	48 Mtr	
33 Mtr	60 Mtr	
36 Mtr	75 Mtr	
45 Mtr	60 Mtr	



LAND UTILIZATION PLAN JAIPUR REGION
MASTER DEVELOPMENT PLAN - 2025

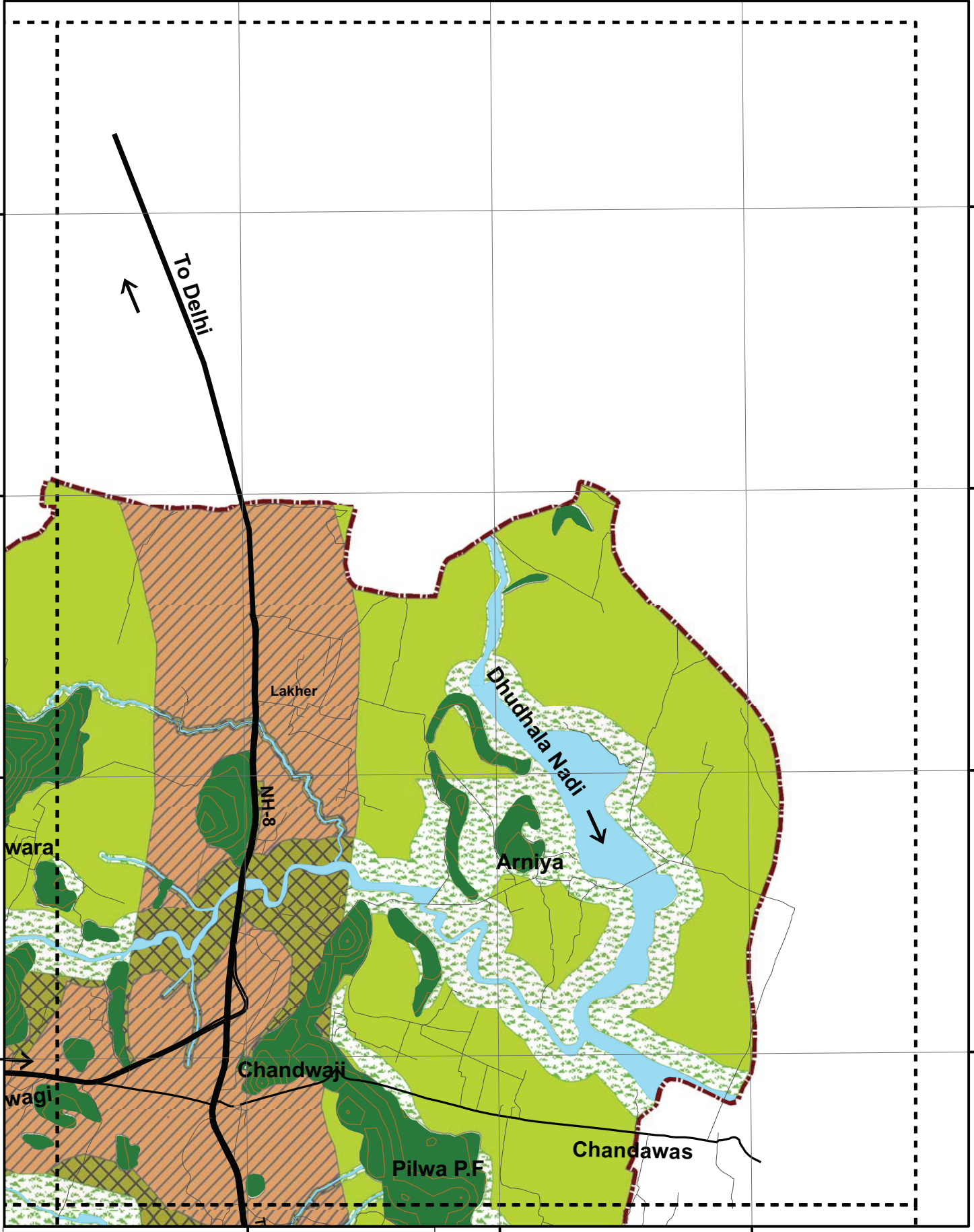
Jaipur Development Authority



75°57'0"E 75°58'30"E 76°00"E

27°18'0"N
27°16'30"N
27°15'0"N
27°13'30"N

27°18'0"N
27°16'30"N
27°15'0"N
27°13'30"N



Legend

* Approved Vide 60th Authority Meeting Dated 05.09.2011

Region Boundary	Special Area	Ecological Zone
Railways	U1	G1
Roads	U2	Drain/River/Waterbody
National Highway	LIZ	Forest(R.F/P.F)/Hills
State Highway	HIZ	G2
City Road-Major	U3	Ecological Area
City Road-Minor	LIZ	Rural
contours	HIZ	
Ring Road		
U2 Roads		
30 Mtr		
48 Mtr		
33 Mtr		
60 Mtr		
36 Mtr		
75 Mtr		
45 Mtr		
60 Mtr		



LAND UTILIZATION PLAN JAIPUR REGION
MASTER DEVELOPMENT PLAN - 2025

Jaipur Development Authority

